

**TSAWWASSEN FIRST NATION FINAL AGREEMENT  
FIRST AMENDING AGREEMENT**

THIS FIRST AMENDING AGREEMENT (this "Amending Agreement") is dated for reference the 17 day of JULY, 2017

AMONG:

**HER MAJESTY THE QUEEN IN RIGHT OF CANADA, as represented by  
the Minister of Indian Affairs and Northern Development**

("Canada")

AND

**HER MAJESTY THE QUEEN IN RIGHT OF BRITISH COLUMBIA, as  
represented by the Minister of Aboriginal Relations and Reconciliation**

("British Columbia")

AND

**TSAWWASSEN FIRST NATION, as represented by Chief Bryce Williams**

("Tsawwassen First Nation")

---

**WHEREAS:**

- A. On April 3, 2009, the Tsawwassen First Nation Final Agreement came into effect.
- B. The Tsawwassen First Nation Final Agreement provides for its amendment and specifies requirements for the amendment of various of its provisions.
- C. The Parties agree to propose the amendments to the Tsawwassen First Nation Final Agreement set out in Part II of this Amending Agreement, in order to:
  - 1. Update Appendix C-4 (*Parcel Description of Tsawwassen Lands*):
    - a. with the legal descriptions and parcel identifiers as of the Effective Date; and
    - b. to amend the legal descriptions and parcel identifiers for two parcels, after new survey plans were prepared and registered after the Effective Date, to accurately reflect the natural water boundaries as of the Effective Date;

2. Update Appendix E-2 (*Parcel Description of Other Tsawwassen Lands*), Part 1 (*Fraser River Parcels*) and Part 2 (*Boundary Bay Parcels*) with the legal descriptions and parcel identifiers as of the Effective Date;
  3. Update Appendix E-3, Part 1 (*List of Interests on Fraser River Parcels*) and Appendix E-3, Part 2 (*List of Interests on Boundary Bay Parcels*) with legal descriptions and parcel identifiers as of the Effective Date; and
  4. Update Appendix G-2 (*Parcel Description of Tsawwassen Lands included in the Agricultural Land Reserve*) and Appendix G-3 (*Parcel Description of Tsawwassen Lands Excluded from the Agricultural Land Reserve*) with legal descriptions and parcel identifiers as of the Effective Date.
- D. The Parties have determined that the processes set out in clauses 3, 5, 6, 8 and 9 of Chapter 23 – Amendment apply to the proposed amendments set out in Part II of this Amending Agreement.

**NOW THEREFORE** the Parties agree that the proposed amendments to the Tsawwassen First Nation Final Agreement set out in Part II of this Amending Agreement be recommended:

- a) by Chief Bryce Williams to the Tsawwassen First Nation Government;
- b) by the Minister of Indian Affairs and Northern Development to the Governor in Council; and
- c) by the Minister of Aboriginal Relations and Reconciliation to the Legislature of British Columbia.

## **Part I – DEFINITIONS AND INTERPRETATION**

1. In this Amending Agreement:

“Tsawwassen First Nation Final Agreement” means the Tsawwassen First Nation Final Agreement among the Tsawwassen First Nation, Her Majesty the Queen in right of Canada and Her Majesty the Queen in right of British Columbia, as it took effect on April 3, 2009.
2. A reference to a Chapter by number or name is a reference to the chapter of that number or name in the Tsawwassen First Nation Final Agreement.
3. A reference to an Appendix by letter or number is a reference to the Appendix of that letter or number in the Appendices to the Tsawwassen First Nation Final Agreement.
4. Words and expressions appearing in this Amending Agreement that are not defined in this Amending Agreement but are defined in the Tsawwassen First Nation Final

Agreement have the meanings ascribed to them in the Tsawwassen First Nation Final Agreement.

## **Part II – AMENDMENTS**


5. Appendix C-4 is deleted, and the document entitled “Amended Appendix C-4” attached to this Amending Agreement is substituted.
6. Part 1 of Appendix E-2 is deleted, and the document entitled “Amended Part 1 of Appendix E-2” attached to this Amending Agreement is substituted.
7. Part 2 of Appendix E-2 is deleted, and the document entitled “Amended Part 2 of Appendix E-2” attached to this Amending Agreement is substituted.
8. Part 1 of Appendix E-3 is deleted, and the document entitled “Amended Part 1 of Appendix E-3” attached to this Amending Agreement is substituted.
9. Part 2 of Appendix E-3 is deleted, and the document entitled “Amended Part 2 of Appendix E-3” attached to this Amending Agreement is substituted.
10. Appendix G-2 is deleted, and the document entitled “Amended Appendix G-2” attached to this Amending Agreement is substituted.
11. Appendix G-3 is deleted, and the document entitled “Amended Appendix G-3” attached to this Amending Agreement is substituted.

## **PART III – PROCEDURES**


12. The proposed amendments set out in Part II of this Amending Agreement will take effect in accordance with clause 9 of Chapter 23 – Amendment, on the date the consent requirements required under clauses 3, 5, 6 and 8 of Chapter 23 – Amendment are completed.
13. This Amending Agreement may be signed in one or more counterparts. A signed counterpart may be delivered by one Party to another Party by facsimile or e-mail transmission and a facsimile or e-mail so transmitted will constitute an original document. Signed counterparts held by a Party, taken together, will constitute one and the same instrument.

**[Remainder of Page Intentionally Left Blank]**

FOR HER MAJESTY THE QUEEN IN RIGHT OF CANADA, as represented by the  
Minister of Indian Affairs and Northern Development, signed this 17 day of  
July, 2017.





The Honourable Carolyn Bennett,  
Minister of Indian Affairs and  
Northern Development




Witnessed by


FOR HER MAJESTY THE QUEEN IN RIGHT OF BRITISH COLUMBIA, as  
represented by the Minister of Aboriginal Relations and Reconciliation, signed this  
29 day of MARCH, 2017.

  
The Honourable John Rustad,  
Minister of Aboriginal Relations and  
Reconciliation

  
Witnessed by

FOR THE TSAWWASSEN FIRST NATION, as represented by Chief Bryce Williams,  
signed this 15 day of March, 2017.

  
Bryce Williams, Chief

  
Witnessed by

**AMENDED APPENDIX C-4****Parcel Description of Tsawwassen Lands****On the Effective Date**

<b>Parcel Description</b>	<b>Land Title Office Parcel Identifier</b>
LOT 1 DISTRICT LOT 108 GROUP 2 NEW WESTMINSTER DISTRICT PLAN 20071	008-640-602
LOT 2 DISTRICT LOT 108 GROUP 2 NEW WESTMINSTER DISTRICT PLAN 20071	008-640-611
LOT 3 EXCEPT: PART DEDICATED ROAD ON PLAN LMP40488, DISTRICT LOT 108 GROUP 2 NEW WESTMINSTER DISTRICT PLAN 20071	008-640-629
PARCEL "A" (REFERENCE PLAN 7741) LOT 10 EXCEPT: SOUTHERLY 15 FEET (PLAN WITH BYLAW FILED 40665), DISTRICT LOTS 108 AND 109 GROUP 2 NEW WESTMINSTER DISTRICT PLAN 3033	009-182-322
LOT 3 DISTRICT LOT 183 GROUP 2 NEW WESTMINSTER DISTRICT PLAN 19032	009-292-322
LOT 1 DISTRICT LOTS 183, 185 AND 962 GROUP 2 NEW WESTMINSTER DISTRICT PLAN EPP28117 <sup>C-4-1</sup>	029-207-568
LOT A DISTRICT LOTS 183, 963 AND 964 GROUP 2 NEW WESTMINSTER DISTRICT PLAN EPP28118 <sup>C-4-2</sup>	029-207-576
PARCEL "2" (REFERENCE PLAN 7637) DISTRICT LOT 183 GROUP 2 NEW WESTMINSTER DISTRICT EXCEPT: FIRSTLY: PART SUBDIVIDED BY PLAN 19032, SECONDLY: PARCEL "C" (PLAN 38001), NEW WESTMINSTER DISTRICT, THIRDLY: PLAN BCP38779	009-188-126
PARCEL "C" (REFERENCE PLAN 6995) DISTRICT LOT 183 GROUP 2 EXCEPT: FIRSTLY: PARCEL "2" (REFERENCE PLAN 7637), SECONDLY: PARCEL "3" (REFERENCE PLAN 9694), THIRDLY: PART ON SRW PLAN 38797 NEW WESTMINSTER DISTRICT	009-188-266

<sup>C-4-1</sup> This legal description and PID replaced Lot A District Lots 183 and 185 Group 2 New Westminster District Plan BCP38047 PID 027-864-499 registered on the Effective Date after new survey plans were registered in order to accurately reflect the natural water boundary as of the Effective Date.

<sup>C-4-2</sup> This legal description and PID replaced Lot 1 District Lot 183 Group 2 New Westminster District Plan BCP38048 PID 027-864-731 registered on the Effective Date after new survey plans were registered in order to accurately reflect the natural water boundary as of the Effective Date.

Parcel Description	Land Title Office Parcel Identifier
PARCEL "C" (STATUTORY RIGHT OF WAY PLAN 30741) OF PARCEL "ONE" (REFERENCE PLAN 6994) DISTRICT LOT 183 GROUP 2 NEW WESTMINSTER DISTRICT	009-188-011
LOT A DISTRICT LOT 183 GROUP 2 NEW WESTMINSTER DISTRICT PLAN BCP38050	027-863-174
LOT B DISTRICT LOT 183 GROUP 2 NEW WESTMINSTER DISTRICT PLAN BCP38050	027-863-409
PARCEL "ONE" (REFERENCE PLAN 6994) OF PARCEL "A" (REFERENCE PLAN 4574) DISTRICT LOT 183 GROUP 2 NEW WESTMINSTER DISTRICT EXCEPT: FIRSTLY: PART SUBDIVIDED BY PLAN 28898, SECONDLY: PARCEL "C" (REFERENCE PLAN 30741), THIRDLY: PARCEL "A" (PLAN 38001), FOURTHLY: PARCEL "B" (PLAN 38001), FIFTHLY: PARCEL "D" (PLAN 42153), SIXTHLY: PART ON STATUTORY RIGHT OF WAY PLAN 49448, SEVENTHLY: PART ON STATUTORY RIGHT OF WAY PLAN 77524, EIGHTLY: PART ON STATUTORY RIGHT OF WAY PLAN 38797, NINTHLY: PART DEDICATED ROAD ON PLAN LMP40488, TENTH: PART SUBDIVIDED BY PLAN BCP38778, ELEVENTH: PART SUBDIVIDED BY PLAN BCP38779, TWELFTH: PART SUBDIVIDED BY PLAN BCP38050	009-187-715
LOT A DISTRICT LOT 184 GROUP 2 NEW WESTMINSTER DISTRICT PLAN BCP38049	027-863-620
PARCEL "3" (REFERENCE PLAN 9694) DISTRICT LOT 183 GROUP 2 NEW WESTMINSTER DISTRICT	009-187-634
LOT 1 DISTRICT LOT 183 GROUP 2 NEW WESTMINSTER DISTRICT PLAN 19032	009-292-276
LOT 2 DISTRICT LOT 183 GROUP 2 NEW WESTMINSTER DISTRICT PLAN 19032	009-292-292
LOT 3 DISTRICT LOT 184 GROUP 2 NEW WESTMINSTER DISTRICT PLAN 839 EXCEPT: FIRSTLY: PARCEL D (PLAN 38001), SECONDLY: PART DEDICATED ROAD ON PLAN LMP40488, THIRDLY: PART SUBDIVIDED BY PLAN BCP38779, FOURTHLY: PART SUBDIVIDED BY PLAN BCP38049	009-286-462
LOT 1 DISTRICT LOT 107 GROUP 2 NEW WESTMINSTER DISTRICT PLAN BCP38059	027-864-995
LOT 2 DISTRICT LOT 107 GROUP 2 NEW WESTMINSTER DISTRICT PLAN BCP38059	027-865-002



<b>Parcel Description</b>	<b>Land Title Office Parcel Identifier</b>
LOT 3 DISTRICT LOT 108 GROUP 2 NEW WESTMINSTER DISTRICT PLAN BCP38059	027-865-037
LOT L DISTRICT LOT 107 GROUP 2 NEW WESTMINSTER DISTRICT PLAN BCP38056	027-838-234
LOT M DISTRICT LOT 107 GROUP 2 NEW WESTMINSTER DISTRICT PLAN BCP38056	027-838-242
LOT 1 DISTRICT LOT 183 GROUP 2 NEW WESTMINSTER DISTRICT PLAN BCP38055	027-864-341
LOT 2 DISTRICT LOT 183 GROUP 2 NEW WESTMINSTER DISTRICT PLAN BCP38055	027-864-359
LOT 4 SECTION 22 TOWNSHIP 5 AND DISTRICT LOT 833 GROUP 2 NEW WESTMINSTER DISTRICT PLAN BCP38060	027-869-130
LOT 3 SECTION 22 TOWNSHIP 5 AND DISTRICT LOT 833 GROUP 2 NEW WESTMINSTER DISTRICT PLAN BCP38060	027-869-121
LOT "D" SECTION 22 TOWNSHIP 5 NEW WESTMINSTER DISTRICT PLAN 23543	009-209-352
LOT 2 SECTION 22 TOWNSHIP 5 NEW WESTMINSTER DISTRICT PLAN BCP38060	027-869-113
LOT 1 SECTION 22 TOWNSHIP 5 NEW WESTMINSTER DISTRICT PLAN BCP38060	027-869-105
LOT 1 SECTION 15 TOWNSHIP 5 AND DISTRICT LOT 833 GROUP 2 NEW WESTMINSTER DISTRICT PLAN BCP38061	027-866-637
LOT 2 SECTION 15 TOWNSHIP 5 AND DISTRICT LOT 833 GROUP 2 NEW WESTMINSTER DISTRICT PLAN BCP38061	027-866-645
LOT 3 SECTION 15 TOWNSHIP 5 NEW WESTMINSTER DISTRICT PLAN BCP38061	027-866-653
LOT 1 SECTION 15 TOWNSHIP 5 AND DISTRICT LOT 833 GROUP 2 NEW WESTMINSTER DISTRICT PLAN BCP38062	027-869-199
LOT 2 DISTRICT LOT 833 GROUP 2 NEW WESTMINSTER DISTRICT PLAN BCP38062	027-869-211
LOT 3 SECTION 15 TOWNSHIP 5 AND DISTRICT LOT 833 GROUP 2 NEW WESTMINSTER DISTRICT PLAN BCP38062	027-869-202

<b>Parcel Description</b>	<b>Land Title Office Parcel Identifier</b>
LOT A DISTRICT LOT 185 GROUP 2 NEW WESTMINSTER DISTRICT PLAN BCP38051	027-867-749
LOT A DISTRICT LOTS 183, 184 AND 108 GROUP 2 NEW WESTMINSTER DISTRICT PLAN BCP38052	027-869-091
LOT N DISTRICT LOT 108 GROUP 2 NEW WESTMINSTER DISTRICT PLAN BCP38066	027-869-156
LOT S SECTION 22 TOWNSHIP 5 AND DISTRICT LOT 172 GROUP 2 NEW WESTMINSTER DISTRICT PLAN BCP38065	027-869-181
LOT T SECTION 15 TOWNSHIP 5 NEW WESTMINSTER DISTRICT PLAN BCP38064	027-869-733
LOT R SECTION 15 TOWNSHIP 5 NEW WESTMINSTER DISTRICT PLAN BCP38063	027-869-725
LOT P DISTRICT LOT 107 GROUP 2 NEW WESTMINSTER DISTRICT PLAN BCP38066	027-869-164
LOT A DISTRICT LOTS 107 AND 183 GROUP 2 NEW WESTMINSTER DISTRICT PLAN BCP38053	027-869-318
LOT Q DISTRICT LOT 169 GROUP 2 NEW WESTMINSTER DISTRICT PLAN BCP38067	027-869-750
LOT 34 DISTRICT LOT 169 GROUP 2 NEW WESTMINSTER DISTRICT PLAN 74746	008-001-979
LOT 2 DISTRICT LOT 107 GROUP 2 NEW WESTMINSTER DISTRICT PLAN 40534	005-369-142
LOT 1 DISTRICT LOTS 169 AND 797 GROUP 2 NEW WESTMINSTER DISTRICT PLAN BCP38100	027-863-514
LOT 2 DISTRICT LOT 169 GROUP 2 NEW WESTMINSTER DISTRICT PLAN BCP38100	027-863-522
LOT 3 DISTRICT LOT 169 GROUP 2 NEW WESTMINSTER DISTRICT PLAN BCP38100	027-863-531
LOT 4 DISTRICT LOT 169 GROUP 1 NEW WESTMINSTER DISTRICT PLAN BCP38100	027-863-549
LOT 5 DISTRICT LOT 169 GROUP 2 NEW WESTMINSTER DISTRICT PLAN BCP38100	027-863-557

<b>Parcel Description</b>	<b>Land Title Office Parcel Identifier</b>
LOT 6 DISTRICT LOT 169 GROUP 2 NEW WESTMINSTER DISTRICT PLAN BCP38100	027-863-565
LOT 7 DISTRICT LOT 169 GROUP 2 NEW WESTMINSTER DISTRICT PLAN BCP38100	027-863-573
LOT 1 DISTRICT LOT 169 GROUP 2 NEW WESTMINSTER DISTRICT PLAN BCP38101	027-863-611
LOT 2 DISTRICT LOT 169 GROUP 2 NEW WESTMINSTER DISTRICT PLAN BCP38101	027-863-638
LOT 3 DISTRICT LOT 169 GROUP 2 NEW WESTMINSTER DISTRICT PLAN BCP38101	027-863-646
LOT 4 DISTRICT LOT 169 GROUP 2 NEW WESTMINSTER DISTRICT PLAN BCP38101	027-863-654
LOT 5 DISTRICT LOT 169 GROUP 2 NEW WESTMINSTER DISTRICT PLAN BCP38101	027-863-662
LOT 6 DISTRICT LOT 169 GROUP 2 NEW WESTMINSTER DISTRICT PLAN BCP38101	027-863-671
LOT 7 DISTRICT LOT 169 GROUP 2 NEW WESTMINSTER DISTRICT PLAN BCP38101	027-863-689
LOT 8 DISTRICT LOT 169 GROUP 2 NEW WESTMINSTER DISTRICT PLAN BCP38101	027-863-697
LOT 9 DISTRICT LOT 169 GROUP 2 NEW WESTMINSTER DISTRICT PLAN BCP38101	027-863-701
LOT 10 DISTRICT LOT 169 GROUP 2 NEW WESTMINSTER DISTRICT PLAN BCP38101	027-863-719
LOT 11 DISTRICT LOT 169 GROUP 2 NEW WESTMINSTER DISTRICT PLAN BCP38101	027-863-727
LOT 12 DISTRICT LOT 169 GROUP 2 NEW WESTMINSTER DISTRICT PLAN BCP38101	027-863-735
LOT 13 DISTRICT LOT 169 GROUP 2 NEW WESTMINSTER DISTRICT PLAN BCP38101	027-863-743
LOT 14 DISTRICT LOT 169 GROUP 2 NEW WESTMINSTER DISTRICT PLAN BCP38101	027-863-751

<b>Parcel Description</b>	<b>Land Title Office Parcel Identifier</b>
LOT 15 DISTRICT LOT 169 GROUP 2 NEW WESTMINSTER DISTRICT PLAN BCP38101	027-863-760
LOT 16 DISTRICT LOT 169 GROUP 2 NEW WESTMINSTER DISTRICT PLAN BCP38101	027-863-778
LOT 17 DISTRICT LOT 169 GROUP 2 NEW WESTMINSTER DISTRICT PLAN BCP38101	027-863-786
LOT 18 DISTRICT LOT 169 GROUP 2 NEW WESTMINSTER DISTRICT PLAN BCP38101	027-863-794
LOT 19 DISTRICT LOT 169 GROUP 2 NEW WESTMINSTER DISTRICT PLAN BCP38101	027-863-808
LOT 20 DISTRICT LOT 169 GROUP 2 NEW WESTMINSTER DISTRICT PLAN BCP38101	027-863-816
LOT 21 DISTRICT LOT 169 GROUP 2 NEW WESTMINSTER DISTRICT PLAN BCP38101	027-863-824
LOT 22 DISTRICT LOT 169 GROUP 2 NEW WESTMINSTER DISTRICT PLAN BCP38101	027-863-832
LOT 23 DISTRICT LOT 169 GROUP 2 NEW WESTMINSTER DISTRICT PLAN BCP38101	027-863-841
LOT 24 DISTRICT LOT 169 GROUP 2 NEW WESTMINSTER DISTRICT PLAN BCP38101	027-863-859
LOT 25 DISTRICT LOT 169 GROUP 2 NEW WESTMINSTER DISTRICT PLAN BCP38101	027-863-867
LOT 26 DISTRICT LOT 169 GROUP 2 NEW WESTMINSTER DISTRICT PLAN BCP38101	027-863-875
LOT 27 DISTRICT LOT 169 GROUP 2 NEW WESTMINSTER DISTRICT PLAN BCP38101	027-863-883
LOT 28 DISTRICT LOT 169 GROUP 2 NEW WESTMINSTER DISTRICT PLAN BCP38101	027-863-891
LOT 29 DISTRICT LOT 169 GROUP 2 NEW WESTMINSTER DISTRICT PLAN BCP38101	027-863-905
LOT 30 DISTRICT LOT 169 GROUP 2 NEW WESTMINSTER DISTRICT PLAN BCP38101	027-863-913

<b>Parcel Description</b>	<b>Land Title Office Parcel Identifier</b>
LOT 31 DISTRICT LOT 169 GROUP 2 NEW WESTMINSTER DISTRICT PLAN BCP38101	027-863-921
LOT 32 DISTRICT LOT 169 GROUP 2 NEW WESTMINSTER DISTRICT PLAN BCP38101	027-863-930
LOT 33 DISTRICT LOT 169 GROUP 2 NEW WESTMINSTER DISTRICT PLAN BCP38101	027-863-948
LOT 34 DISTRICT LOT 169 GROUP 2 NEW WESTMINSTER DISTRICT PLAN BCP38101	027-863-956
LOT 35 DISTRICT LOT 169 GROUP 2 NEW WESTMINSTER DISTRICT PLAN BCP38101	027-863-964
LOT 36 DISTRICT LOT 169 GROUP 2 NEW WESTMINSTER DISTRICT PLAN BCP38101	027-863-972
LOT 37 DISTRICT LOT 169 GROUP 2 NEW WESTMINSTER DISTRICT PLAN BCP38101	027-863-981
LOT 38 DISTRICT LOT 169 GROUP 2 NEW WESTMINSTER DISTRICT PLAN BCP38101	027-863-999
LOT 39 DISTRICT LOT 169 GROUP 2 NEW WESTMINSTER DISTRICT PLAN BCP38101	027-864-006
LOT 40 DISTRICT LOT 169 GROUP 2 NEW WESTMINSTER DISTRICT PLAN BCP38101	027-864-014
LOT 41 DISTRICT LOT 169 GROUP 2 NEW WESTMINSTER DISTRICT PLAN BCP38101	027-864-022
LOT 42 DISTRICT LOT 169 GROUP 2 NEW WESTMINSTER DISTRICT PLAN BCP38101	027-864-031
LOT 43 DISTRICT LOT 169 GROUP 2 NEW WESTMINSTER DISTRICT PLAN BCP38101	027-864-049
LOT 44 DISTRICT LOT 169 GROUP 2 NEW WESTMINSTER DISTRICT PLAN BCP38101	027-864-057
LOT 45 DISTRICT LOT 169 GROUP 2 NEW WESTMINSTER DISTRICT PLAN BCP38101	027-864-065
LOT 46 DISTRICT LOT 169 GROUP 2 NEW WESTMINSTER DISTRICT PLAN BCP38101	027-864-073

<b>Parcel Description</b>	<b>Land Title Office Parcel Identifier</b>
LOT 47 DISTRICT LOT 169 GROUP 2 NEW WESTMINSTER DISTRICT PLAN BCP38101	027-864-081
LOT 48 DISTRICT LOT 169 GROUP 2 NEW WESTMINSTER DISTRICT PLAN BCP38101	027-864-090
LOT 49 DISTRICT LOT 169 GROUP 2 NEW WESTMINSTER DISTRICT PLAN BCP38101	027-864-103
LOT 50 DISTRICT LOT 169 GROUP 2 NEW WESTMINSTER DISTRICT PLAN BCP38101	027-864-111
LOT 51 DISTRICT LOT 169 GROUP 2 NEW WESTMINSTER DISTRICT PLAN BCP38101	027-864-120
LOT 52 DISTRICT LOT 169 GROUP 2 NEW WESTMINSTER DISTRICT PLAN BCP38101	027-864-138
LOT 53 DISTRICT LOT 169 GROUP 2 NEW WESTMINSTER DISTRICT PLAN BCP38101	027-864-146
LOT 54 DISTRICT LOT 169 GROUP 2 NEW WESTMINSTER DISTRICT PLAN BCP38101	027-864-154
LOT 55 DISTRICT LOT 169 GROUP 2 NEW WESTMINSTER DISTRICT PLAN BCP38101	027-864-162
LOT 56 DISTRICT LOT 169 GROUP 2 NEW WESTMINSTER DISTRICT PLAN BCP38101	027-864-171
LOT 57 DISTRICT LOT 169 GROUP 2 NEW WESTMINSTER DISTRICT PLAN BCP38101	027-864-189
LOT 58 DISTRICT LOT 169 GROUP 2 NEW WESTMINSTER DISTRICT PLAN BCP38101	027-864-197
LOT 59 DISTRICT LOT 169 GROUP 2 NEW WESTMINSTER DISTRICT PLAN BCP38101	027-864-201
LOT 60 DISTRICT LOT 169 GROUP 2 NEW WESTMINSTER DISTRICT PLAN BCP38101	027-864-219
LOT 61 DISTRICT LOT 169 GROUP 2 NEW WESTMINSTER DISTRICT PLAN BCP38101	027-864-227
LOT 62 DISTRICT LOT 169 GROUP 2 NEW WESTMINSTER DISTRICT PLAN BCP38101	027-864-235

<b>Parcel Description</b>	<b>Land Title Office Parcel Identifier</b>
LOT 63 DISTRICT LOT 169 GROUP 2 NEW WESTMINSTER DISTRICT PLAN BCP38101	027-864-251
LOT 64 DISTRICT LOT 169 GROUP 2 NEW WESTMINSTER DISTRICT PLAN BCP38101	027-864-260
LOT 65 DISTRICT LOT 169 GROUP 2 NEW WESTMINSTER DISTRICT PLAN BCP38101	027-864-278
LOT 66 DISTRICT LOT 169 GROUP 2 NEW WESTMINSTER DISTRICT PLAN BCP38101	027-864-286
LOT 67 DISTRICT LOT 169 GROUP 2 NEW WESTMINSTER DISTRICT PLAN BCP38101	027-864-294
LOT 68 DISTRICT LOT 169 GROUP 2 NEW WESTMINSTER DISTRICT PLAN BCP38101	027-864-308
LOT 1 DISTRICT LOT 169 GROUP 2 NEW WESTMINSTER DISTRICT PLAN BCP38102	027-864-537
LOT 2 DISTRICT LOT 169 GROUP 2 NEW WESTMINSTER DISTRICT PLAN BCP38102	027-864-545
LOT 3 DISTRICT LOT 169 GROUP 2 NEW WESTMINSTER DISTRICT PLAN BCP38102	027-864-553
LOT 4 DISTRICT LOT 169 GROUP 2 NEW WESTMINSTER DISTRICT PLAN BCP38102	027-864-561
LOT 5 DISTRICT LOT 169 GROUP 2 NEW WESTMINSTER DISTRICT PLAN BCP38102	027-864-570
LOT 6 DISTRICT LOT 169 GROUP 2 NEW WESTMINSTER DISTRICT PLAN BCP38102	027-864-588
LOT 7 DISTRICT LOT 169 GROUP 2 NEW WESTMINSTER DISTRICT PLAN BCP38102	027-864-596
LOT 8 DISTRICT LOT 169 GROUP 2 NEW WESTMINSTER DISTRICT PLAN BCP38102	027-864-600
LOT 9 DISTRICT LOT 169 GROUP 2 NEW WESTMINSTER DISTRICT PLAN BCP38102	027-864-618
LOT 10 DISTRICT LOT 169 GROUP 2 NEW WESTMINSTER DISTRICT PLAN BCP38102	027-864-626

<b>Parcel Description</b>	<b>Land Title Office Parcel Identifier</b>
LOT 11 DISTRICT LOT 169 GROUP 2 NEW WESTMINSTER DISTRICT PLAN BCP38102	027-864-634
LOT 12 DISTRICT LOT 169 GROUP 2 NEW WESTMINSTER DISTRICT PLAN BCP38102	027-864-642
LOT 13 DISTRICT LOT 169 GROUP 2 NEW WESTMINSTER DISTRICT PLAN BCP38102	027-864-651
LOT 14 DISTRICT LOT 169 GROUP 2 NEW WESTMINSTER DISTRICT PLAN BCP38102	027-864-669
LOT 15 DISTRICT LOT 169 GROUP 2 NEW WESTMINSTER DISTRICT PLAN BCP38102	027-864-677
LOT 16 DISTRICT LOT 169 GROUP 2 NEW WESTMINSTER DISTRICT PLAN BCP38102	027-864-685
LOT 17 DISTRICT LOT 169 GROUP 2 NEW WESTMINSTER DISTRICT PLAN BCP38102	027-864-693
LOT 18 DISTRICT LOT 169 GROUP 2 NEW WESTMINSTER DISTRICT PLAN BCP38102	027-864-707
LOT 19 DISTRICT LOT 169 GROUP 2 NEW WESTMINSTER DISTRICT PLAN BCP38102	027-864-715
LOT 20 DISTRICT LOT 169 GROUP 2 NEW WESTMINSTER DISTRICT PLAN BCP38102	027-864-723
LOT 21 DISTRICT LOT 169 GROUP 2 NEW WESTMINSTER DISTRICT PLAN BCP38102	027-864-740
LOT 22 DISTRICT LOT 169 GROUP 2 NEW WESTMINSTER DISTRICT PLAN BCP38102	027-864-758
LOT 23 DISTRICT LOT 169 GROUP 2 NEW WESTMINSTER DISTRICT PLAN BCP38102	027-864-766
LOT 24 DISTRICT LOT 169 GROUP 2 NEW WESTMINSTER DISTRICT PLAN BCP38102	027-864-774
LOT 25 DISTRICT LOT 169 GROUP 2 NEW WESTMINSTER DISTRICT PLAN BCP38102	027-864-782
LOT 26 DISTRICT LOT 169 GROUP 2 NEW WESTMINSTER DISTRICT PLAN BCP38102	027-864-791



<b>Parcel Description</b>	<b>Land Title Office Parcel Identifier</b>
LOT 27 DISTRICT LOT 169 GROUP 2 NEW WESTMINSTER DISTRICT PLAN BCP38102	027-864-804
LOT 28 DISTRICT LOT 169 GROUP 2 NEW WESTMINSTER DISTRICT PLAN BCP38102	027-864-812
LOT 29 DISTRICT LOT 169 GROUP 2 NEW WESTMINSTER DISTRICT PLAN BCP38102	027-864-821
LOT 30 DISTRICT LOT 169 GROUP 2 NEW WESTMINSTER DISTRICT PLAN BCP38102	027-864-839
LOT 31 DISTRICT LOT 169 GROUP 2 NEW WESTMINSTER DISTRICT PLAN BCP38102	027-864-847
LOT 32 DISTRICT LOT 169 GROUP 2 NEW WESTMINSTER DISTRICT PLAN BCP38102	027-864-855
LOT 33 DISTRICT LOT 169 GROUP 2 NEW WESTMINSTER DISTRICT PLAN BCP38102	027-864-863
LOT 34 DISTRICT LOT 169 GROUP 2 NEW WESTMINSTER DISTRICT PLAN BCP38102	027-864-871
LOT 35 DISTRICT LOT 169 GROUP 2 NEW WESTMINSTER DISTRICT PLAN BCP38102	027-864-880
LOT 1 DISTRICT LOT 169 GROUP 2 NEW WESTMINSTER DISTRICT PLAN BCP38103	027-865-045
LOT 2 DISTRICT LOT 169 GROUP 2 NEW WESTMINSTER DISTRICT PLAN BCP38103	027-865-053
LOT 3 DISTRICT LOT 169 GROUP 2 NEW WESTMINSTER DISTRICT PLAN BCP38103	027-865-061
LOT 4 DISTRICT LOT 169 GROUP 2 NEW WESTMINSTER DISTRICT PLAN BCP38103	027-865-070
LOT 5 DISTRICT LOT 169 GROUP 2 NEW WESTMINSTER DISTRICT PLAN BCP38103	027-865-088
LOT 6 DISTRICT LOT 169 GROUP 2 NEW WESTMINSTER DISTRICT PLAN BCP38103	027-865-096
LOT 7 DISTRICT LOT 169 GROUP 2 NEW WESTMINSTER DISTRICT PLAN BCP38103	027-865-100

<b>Parcel Description</b>	<b>Land Title Office Parcel Identifier</b>
LOT 8 DISTRICT LOT 169 GROUP 2 NEW WESTMINSTER DISTRICT PLAN BCP38103	027-865-118
LOT 9 DISTRICT LOT 169 GROUP 2 NEW WESTMINSTER DISTRICT PLAN BCP38103	027-865-126
LOT 10 DISTRICT LOT 169 GROUP 2 NEW WESTMINSTER DISTRICT PLAN BCP38103	027-865-134
LOT 11 DISTRICT LOT 169 GROUP 2 NEW WESTMINSTER DISTRICT PLAN BCP38103	027-865-142
LOT 12 DISTRICT LOT 169 GROUP 2 NEW WESTMINSTER DISTRICT PLAN BCP38103	027-865-151
LOT 13 DISTRICT LOT 169 GROUP 2 NEW WESTMINSTER DISTRICT PLAN BCP38103	027-865-169
LOT 14 DISTRICT LOT 169 GROUP 2 NEW WESTMINSTER DISTRICT PLAN BCP38103	027-865-177
LOT 1 DISTRICT LOT 169 GROUP 2 NEW WESTMINSTER DISTRICT PLAN BCP38104	027-867-439
LOT 2 DISTRICT LOT 169 GROUP 2 NEW WESTMINSTER DISTRICT PLAN BCP38104	027-867-447
LOT 3 DISTRICT LOT 169 GROUP 2 NEW WESTMINSTER DISTRICT PLAN BCP38104	027-867-455
LOT 4 DISTRICT LOT 169 GROUP 2 NEW WESTMINSTER DISTRICT PLAN BCP38104	027-867-463
LOT 5 DISTRICT LOT 169 GROUP 2 NEW WESTMINSTER DISTRICT PLAN BCP38104	027-867-471
LOT 6 DISTRICT LOT 169 GROUP 2 NEW WESTMINSTER DISTRICT PLAN BCP38104	027-867-480
LOT 7 DISTRICT LOT 169 GROUP 2 NEW WESTMINSTER DISTRICT PLAN BCP38104	027-867-498
LOT 1 DISTRICT LOT 169 GROUP 2 NEW WESTMINSTER DISTRICT PLAN BCP38105	027-867-617
LOT 2 DISTRICT LOT 169 GROUP 2 NEW WESTMINSTER DISTRICT PLAN BCP38105	027-867-625

<b>Parcel Description</b>	<b>Land Title Office Parcel Identifier</b>
LOT 3 DISTRICT LOT 169 GROUP 2 NEW WESTMINSTER DISTRICT PLAN BCP38105	027-867-633
LOT 4 DISTRICT LOT 169 GROUP 2 NEW WESTMINSTER DISTRICT PLAN BCP38105	027-867-641
LOT 5 DISTRICT LOT 169 GROUP 2 NEW WESTMINSTER DISTRICT PLAN BCP38105	027-867-650
LOT 6 DISTRICT LOT 169 GROUP 2 NEW WESTMINSTER DISTRICT PLAN BCP38105	027-867-668
LOT 7 DISTRICT LOT 169 GROUP 2 NEW WESTMINSTER DISTRICT PLAN BCP38105	027-867-676
LOT 8 DISTRICT LOT 169 GROUP 2 NEW WESTMINSTER DISTRICT PLAN BCP38105	027-867-684
LOT 9 DISTRICT LOT 169 GROUP 2 NEW WESTMINSTER DISTRICT PLAN BCP38105	027-867-692
LOT 1 DISTRICT LOT 169 GROUP 2 NEW WESTMINSTER DISTRICT PLAN BCP38131	027-868-648
LOT 2 DISTRICT LOT 169 GROUP 2 NEW WESTMINSTER DISTRICT PLAN BCP38131	027-868-656
LOT 3 DISTRICT LOT 169 GROUP 2 NEW WESTMINSTER DISTRICT PLAN BCP38131	027-868-664
LOT 4 DISTRICT LOT 169 GROUP 2 NEW WESTMINSTER DISTRICT PLAN BCP38131	027-868-672
LOT 5 DISTRICT LOT 169 GROUP 2 NEW WESTMINSTER DISTRICT PLAN BCP38131	027-868-681
LOT 6 DISTRICT LOT 169 GROUP 2 NEW WESTMINSTER DISTRICT PLAN BCP38131	027-868-699
LOT 7 DISTRICT LOT 169 GROUP 2 NEW WESTMINSTER DISTRICT PLAN BCP38131	027-868-702
LOT 8 DISTRICT LOT 169 GROUP 2 NEW WESTMINSTER DISTRICT PLAN BCP38131	027-868-711
LOT 9 DISTRICT LOT 169 GROUP 2 NEW WESTMINSTER DISTRICT PLAN BCP38131	027-868-729

<b>Parcel Description</b>	<b>Land Title Office Parcel Identifier</b>
LOT 10 DISTRICT LOT 169 GROUP 2 NEW WESTMINSTER DISTRICT PLAN BCP38131	027-868-737
LOT 11 DISTRICT LOT 169 GROUP 2 NEW WESTMINSTER DISTRICT PLAN BCP38131	027-868-745
LOT 12 DISTRICT LOT 169 GROUP 2 NEW WESTMINSTER DISTRICT PLAN BCP38131	027-868-753
LOT 13 DISTRICT LOT 169 GROUP 2 NEW WESTMINSTER DISTRICT PLAN BCP38131	027-868-770
LOT 14 DISTRICT LOT 169 GROUP 2 NEW WESTMINSTER DISTRICT PLAN BCP38131	027-868-788
LOT 15 DISTRICT LOT 169 GROUP 2 NEW WESTMINSTER DISTRICT PLAN BCP38131	027-868-800
LOT 16 DISTRICT LOT 169 GROUP 2 NEW WESTMINSTER DISTRICT PLAN BCP38131	027-868-818
LOT 17 DISTRICT LOT 169 GROUP 2 NEW WESTMINSTER DISTRICT PLAN BCP38131	027-868-826
LOT 18 DISTRICT LOT 169 GROUP 2 NEW WESTMINSTER DISTRICT PLAN BCP38131	027-868-834
LOT 19 DISTRICT LOT 169 GROUP 2 NEW WESTMINSTER DISTRICT PLAN BCP38131	027-868-842
LOT 20 DISTRICT LOT 169 GROUP 2 NEW WESTMINSTER DISTRICT PLAN BCP38131	027-868-851
LOT 21 DISTRICT LOT 169 GROUP 2 NEW WESTMINSTER DISTRICT PLAN BCP38131	027-868-869
LOT 22 DISTRICT LOT 169 GROUP 2 NEW WESTMINSTER DISTRICT PLAN BCP38131	027-868-877
LOT 23 DISTRICT LOT 169 GROUP 2 NEW WESTMINSTER DISTRICT PLAN BCP38131	027-868-885
LOT 24 DISTRICT LOT 169 GROUP 2 NEW WESTMINSTER DISTRICT PLAN BCP38131	027-868-893
LOT 25 DISTRICT LOT 169 GROUP 2 NEW WESTMINSTER DISTRICT PLAN BCP38131	027-868-907

<b>Parcel Description</b>	<b>Land Title Office Parcel Identifier</b>
LOT 26 DISTRICT LOT 169 GROUP 2 NEW WESTMINSTER DISTRICT PLAN BCP38131	027-868-915
LOT 27 DISTRICT LOT 169 GROUP 2 NEW WESTMINSTER DISTRICT PLAN BCP38131	027-868-923
LOT 28 DISTRICT LOT 169 GROUP 2 NEW WESTMINSTER DISTRICT PLAN BCP38131	027-868-931
LOT 29 DISTRICT LOT 169 GROUP 2 NEW WESTMINSTER DISTRICT PLAN BCP38131	027-868-940
LOT 30 DISTRICT LOT 169 GROUP 2 NEW WESTMINSTER DISTRICT PLAN BCP38131	027-868-958
LOT 31 DISTRICT LOT 169 GROUP 2 NEW WESTMINSTER DISTRICT PLAN BCP38131	027-868-966
LOT 32 DISTRICT LOT 169 GROUP 2 NEW WESTMINSTER DISTRICT PLAN BCP38131	027-868-974
LOT 33 DISTRICT LOT 169 GROUP 2 NEW WESTMINSTER DISTRICT PLAN BCP38131	027-868-982
LOT 34 DISTRICT LOT 169 GROUP 2 NEW WESTMINSTER DISTRICT PLAN BCP38131	027-868-991
LOT 35 DISTRICT LOT 169 GROUP 2 NEW WESTMINSTER DISTRICT PLAN BCP38131	027-869-008
LOT 36 DISTRICT LOT 169 GROUP 2 NEW WESTMINSTER DISTRICT PLAN BCP38131	027-869-016
LOT 37 DISTRICT LOT 169 GROUP 2 NEW WESTMINSTER DISTRICT PLAN BCP38131	027-869-024
LOT 1 DISTRICT LOT 169 GROUP 2 NEW WESTMINSTER DISTRICT PLAN BCP38107	027-866-262
LOT 2 DISTRICT LOT 169 GROUP 2 NEW WESTMINSTER DISTRICT PLAN BCP38107	027-866-271
LOT 3 DISTRICT LOT 169 GROUP 2 NEW WESTMINSTER DISTRICT PLAN BCP38107	027-866-289
LOT 4 DISTRICT LOT 169 GROUP 2 NEW WESTMINSTER DISTRICT PLAN BCP38107	027-866-297

<b>Parcel Description</b>	<b>Land Title Office Parcel Identifier</b>
LOT 5 DISTRICT LOT 169 GROUP 2 NEW WESTMINSTER DISTRICT PLAN BCP38107	027-866-301
LOT 6 DISTRICT LOT 169 GROUP 2 NEW WESTMINSTER DISTRICT PLAN BCP38107	027-866-319
LOT 7 DISTRICT LOT 169 GROUP 2 NEW WESTMINSTER DISTRICT PLAN BCP38107	027-866-327
LOT 8 DISTRICT LOT 169 GROUP 2 NEW WESTMINSTER DISTRICT PLAN BCP38107	027-866-335
LOT 9 DISTRICT LOT 169 GROUP 2 NEW WESTMINSTER DISTRICT PLAN BCP38107	027-866-343
LOT 10 DISTRICT LOT 169 GROUP 2 NEW WESTMINSTER DISTRICT PLAN BCP38107	027-866-351
LOT 11 DISTRICT LOT 169 GROUP 2 NEW WESTMINSTER DISTRICT PLAN BCP38107	027-866-360
LOT 12 DISTRICT LOT 169 GROUP 2 NEW WESTMINSTER DISTRICT PLAN BCP38107	027-866-378
LOT 13 DISTRICT LOT 169 GROUP 2 NEW WESTMINSTER DISTRICT PLAN BCP38107	027-866-386
LOT 14 DISTRICT LOT 169 GROUP 2 NEW WESTMINSTER DISTRICT PLAN BCP38107	027-866-394
LOT 15 DISTRICT LOT 169 GROUP 2 NEW WESTMINSTER DISTRICT PLAN BCP38107	027-866-408
LOT 16 DISTRICT LOT 169 GROUP 2 NEW WESTMINSTER DISTRICT PLAN BCP38107	027-866-416
LOT 17 DISTRICT LOT 169 GROUP 2 NEW WESTMINSTER DISTRICT PLAN BCP38107	027-866-424
LOT 18 DISTRICT LOT 169 GROUP 2 NEW WESTMINSTER DISTRICT PLAN BCP38107	027-866-432
LOT 19 DISTRICT LOT 169 GROUP 2 NEW WESTMINSTER DISTRICT PLAN BCP38107	027-866-441
LOT 20 DISTRICT LOT 169 GROUP 2 NEW WESTMINSTER DISTRICT PLAN BCP38107	027-866-459

<b>Parcel Description</b>	<b>Land Title Office Parcel Identifier</b>
LOT 21 DISTRICT LOT 169 GROUP 2 NEW WESTMINSTER DISTRICT PLAN BCP38107	027-866-467
LOT 22 DISTRICT LOT 169 GROUP 2 NEW WESTMINSTER DISTRICT PLAN BCP38107	027-866-475
LOT 23 DISTRICT LOT 169 GROUP 2 NEW WESTMINSTER DISTRICT PLAN BCP38107	027-866-483
LOT 24 DISTRICT LOT 169 GROUP 2 NEW WESTMINSTER DISTRICT PLAN BCP38107	027-866-491
LOT 1 DISTRICT LOTS 169, 797 AND 920 GROUP 2 NEW WESTMINSTER DISTRICT PLAN BCP38106	027-864-430
LOT 3 DISTRICT LOT 169 GROUP 2 NEW WESTMINSTER DISTRICT PLAN BCP38106	027-864-456
STRATA LOT 1 DISTRICT LOT 169 GROUP 2 NEW WESTMINSTER DISTRICT STRATA PLAN BCS3086 TOGETHER WITH AN INTEREST IN THE COMMON PROPERTY IN PROPORTION TO THE UNIT ENTITLEMENT OF THE STRATA LOT AS SHOWN ON FORM V	027-867-757
STRATA LOT 2 DISTRICT LOT 169 GROUP 2 NEW WESTMINSTER DISTRICT STRATA PLAN BCS3086 TOGETHER WITH AN INTEREST IN THE COMMON PROPERTY IN PROPORTION TO THE UNIT ENTITLEMENT OF THE STRATA LOT AS SHOWN ON FORM V	027-867-765
STRATA LOT 3 DISTRICT LOT 169 GROUP 2 NEW WESTMINSTER DISTRICT STRATA PLAN BCS3086 TOGETHER WITH AN INTEREST IN THE COMMON PROPERTY IN PROPORTION TO THE UNIT ENTITLEMENT OF THE STRATA LOT AS SHOWN ON FORM V	027-867-773
STRATA LOT 4 DISTRICT LOT 169 GROUP 2 NEW WESTMINSTER DISTRICT STRATA PLAN BCS3086 TOGETHER WITH AN INTEREST IN THE COMMON PROPERTY IN PROPORTION TO THE UNIT ENTITLEMENT OF THE STRATA LOT AS SHOWN ON FORM V	027-867-781
STRATA LOT 5 DISTRICT LOT 169 GROUP 2 NEW WESTMINSTER DISTRICT STRATA PLAN BCS3086 TOGETHER WITH AN INTEREST IN THE COMMON PROPERTY IN PROPORTION TO THE UNIT ENTITLEMENT OF THE STRATA LOT AS SHOWN ON FORM V	027-867-790
STRATA LOT 6 DISTRICT LOT 169 GROUP 2 NEW WESTMINSTER DISTRICT STRATA PLAN BCS3086 TOGETHER WITH AN INTEREST IN THE COMMON PROPERTY IN PROPORTION TO THE UNIT ENTITLEMENT OF THE STRATA LOT AS SHOWN ON FORM V	027-867-803

<b>Parcel Description</b>	<b>Land Title Office Parcel Identifier</b>
STRATA LOT 7 DISTRICT LOT 169 GROUP 2 NEW WESTMINSTER DISTRICT STRATA PLAN BCS3086 TOGETHER WITH AN INTEREST IN THE COMMON PROPERTY IN PROPORTION TO THE UNIT ENTITLEMENT OF THE STRATA LOT AS SHOWN ON FORM V	027-867-811
STRATA LOT 8 DISTRICT LOT 169 GROUP 2 NEW WESTMINSTER DISTRICT STRATA PLAN BCS3086 TOGETHER WITH AN INTEREST IN THE COMMON PROPERTY IN PROPORTION TO THE UNIT ENTITLEMENT OF THE STRATA LOT AS SHOWN ON FORM V	027-867-820
STRATA LOT 9 DISTRICT LOT 169 GROUP 2 NEW WESTMINSTER DISTRICT STRATA PLAN BCS3086 TOGETHER WITH AN INTEREST IN THE COMMON PROPERTY IN PROPORTION TO THE UNIT ENTITLEMENT OF THE STRATA LOT AS SHOWN ON FORM V	027-867-838
STRATA LOT 10 DISTRICT LOT 169 GROUP 2 NEW WESTMINSTER DISTRICT STRATA PLAN BCS3086 TOGETHER WITH AN INTEREST IN THE COMMON PROPERTY IN PROPORTION TO THE UNIT ENTITLEMENT OF THE STRATA LOT AS SHOWN ON FORM V	027-867-846
STRATA LOT 11 DISTRICT LOT 169 GROUP 2 NEW WESTMINSTER DISTRICT STRATA PLAN BCS3086 TOGETHER WITH AN INTEREST IN THE COMMON PROPERTY IN PROPORTION TO THE UNIT ENTITLEMENT OF THE STRATA LOT AS SHOWN ON FORM V	027-867-854
STRATA LOT 12 DISTRICT LOT 169 GROUP 2 NEW WESTMINSTER DISTRICT STRATA PLAN BCS3086 TOGETHER WITH AN INTEREST IN THE COMMON PROPERTY IN PROPORTION TO THE UNIT ENTITLEMENT OF THE STRATA LOT AS SHOWN ON FORM V	027-867-862
STRATA LOT 13 DISTRICT LOT 169 GROUP 2 NEW WESTMINSTER DISTRICT STRATA PLAN BCS3086 TOGETHER WITH AN INTEREST IN THE COMMON PROPERTY IN PROPORTION TO THE UNIT ENTITLEMENT OF THE STRATA LOT AS SHOWN ON FORM V	027-867-871
STRATA LOT 14 DISTRICT LOT 169 GROUP 2 NEW WESTMINSTER DISTRICT STRATA PLAN BCS3086 TOGETHER WITH AN INTEREST IN THE COMMON PROPERTY IN PROPORTION TO THE UNIT ENTITLEMENT OF THE STRATA LOT AS SHOWN ON FORM V	027-867-889
STRATA LOT 15 DISTRICT LOT 169 GROUP 2 NEW WESTMINSTER DISTRICT STRATA PLAN BCS3086 TOGETHER WITH AN INTEREST IN THE COMMON PROPERTY IN PROPORTION TO THE UNIT ENTITLEMENT OF THE STRATA LOT AS SHOWN ON FORM V	027-867-897



Parcel Description	Land Title Office Parcel Identifier
STRATA LOT 16 DISTRICT LOT 169 GROUP 2 NEW WESTMINSTER DISTRICT STRATA PLAN BCS3086 TOGETHER WITH AN INTEREST IN THE COMMON PROPERTY IN PROPORTION TO THE UNIT ENTITLEMENT OF THE STRATA LOT AS SHOWN ON FORM V	027-867-901
STRATA LOT 17 DISTRICT LOT 169 GROUP 2 NEW WESTMINSTER DISTRICT STRATA PLAN BCS3086 TOGETHER WITH AN INTEREST IN THE COMMON PROPERTY IN PROPORTION TO THE UNIT ENTITLEMENT OF THE STRATA LOT AS SHOWN ON FORM V	027-867-919
STRATA LOT 18 DISTRICT LOT 169 GROUP 2 NEW WESTMINSTER DISTRICT STRATA PLAN BCS3086 TOGETHER WITH AN INTEREST IN THE COMMON PROPERTY IN PROPORTION TO THE UNIT ENTITLEMENT OF THE STRATA LOT AS SHOWN ON FORM V	027-867-927
STRATA LOT 19 DISTRICT LOT 169 GROUP 2 NEW WESTMINSTER DISTRICT STRATA PLAN BCS3086 TOGETHER WITH AN INTEREST IN THE COMMON PROPERTY IN PROPORTION TO THE UNIT ENTITLEMENT OF THE STRATA LOT AS SHOWN ON FORM V	027-867-935
STRATA LOT 20 DISTRICT LOT 169 GROUP 2 NEW WESTMINSTER DISTRICT STRATA PLAN BCS3086 TOGETHER WITH AN INTEREST IN THE COMMON PROPERTY IN PROPORTION TO THE UNIT ENTITLEMENT OF THE STRATA LOT AS SHOWN ON FORM V	027-867-943
STRATA LOT 21 DISTRICT LOT 169 GROUP 2 NEW WESTMINSTER DISTRICT STRATA PLAN BCS3086 TOGETHER WITH AN INTEREST IN THE COMMON PROPERTY IN PROPORTION TO THE UNIT ENTITLEMENT OF THE STRATA LOT AS SHOWN ON FORM V	027-867-951
STRATA LOT 22 DISTRICT LOT 169 GROUP 2 NEW WESTMINSTER DISTRICT STRATA PLAN BCS3086 TOGETHER WITH AN INTEREST IN THE COMMON PROPERTY IN PROPORTION TO THE UNIT ENTITLEMENT OF THE STRATA LOT AS SHOWN ON FORM V	027-867-960
STRATA LOT 23 DISTRICT LOT 169 GROUP 2 NEW WESTMINSTER DISTRICT STRATA PLAN BCS3086 TOGETHER WITH AN INTEREST IN THE COMMON PROPERTY IN PROPORTION TO THE UNIT ENTITLEMENT OF THE STRATA LOT AS SHOWN ON FORM V	027-867-978
STRATA LOT 24 DISTRICT LOT 169 GROUP 2 NEW WESTMINSTER DISTRICT STRATA PLAN BCS3086 TOGETHER WITH AN INTEREST IN THE COMMON PROPERTY IN PROPORTION TO THE UNIT ENTITLEMENT OF THE STRATA LOT AS SHOWN ON FORM V	027-867-986

Parcel Description	Land Title Office Parcel Identifier
STRATA LOT 25 DISTRICT LOT 169 GROUP 2 NEW WESTMINSTER DISTRICT STRATA PLAN BCS3086 TOGETHER WITH AN INTEREST IN THE COMMON PROPERTY IN PROPORTION TO THE UNIT ENTITLEMENT OF THE STRATA LOT AS SHOWN ON FORM V	027-867-994
STRATA LOT 26 DISTRICT LOT 169 GROUP 2 NEW WESTMINSTER DISTRICT STRATA PLAN BCS3086 TOGETHER WITH AN INTEREST IN THE COMMON PROPERTY IN PROPORTION TO THE UNIT ENTITLEMENT OF THE STRATA LOT AS SHOWN ON FORM V	027-868-001
STRATA LOT 27 DISTRICT LOT 169 GROUP 2 NEW WESTMINSTER DISTRICT STRATA PLAN BCS3086 TOGETHER WITH AN INTEREST IN THE COMMON PROPERTY IN PROPORTION TO THE UNIT ENTITLEMENT OF THE STRATA LOT AS SHOWN ON FORM V	027-868-010
STRATA LOT 28 DISTRICT LOT 169 GROUP 2 NEW WESTMINSTER DISTRICT STRATA PLAN BCS3086 TOGETHER WITH AN INTEREST IN THE COMMON PROPERTY IN PROPORTION TO THE UNIT ENTITLEMENT OF THE STRATA LOT AS SHOWN ON FORM V	027-868-028
STRATA LOT 29 DISTRICT LOT 169 GROUP 2 NEW WESTMINSTER DISTRICT STRATA PLAN BCS3086 TOGETHER WITH AN INTEREST IN THE COMMON PROPERTY IN PROPORTION TO THE UNIT ENTITLEMENT OF THE STRATA LOT AS SHOWN ON FORM V	027-868-036
STRATA LOT 30 DISTRICT LOT 169 GROUP 2 NEW WESTMINSTER DISTRICT STRATA PLAN BCS3086 TOGETHER WITH AN INTEREST IN THE COMMON PROPERTY IN PROPORTION TO THE UNIT ENTITLEMENT OF THE STRATA LOT AS SHOWN ON FORM V	027-868-044
STRATA LOT 31 DISTRICT LOT 169 GROUP 2 NEW WESTMINSTER DISTRICT STRATA PLAN BCS3086 TOGETHER WITH AN INTEREST IN THE COMMON PROPERTY IN PROPORTION TO THE UNIT ENTITLEMENT OF THE STRATA LOT AS SHOWN ON FORM V	027-868-052
STRATA LOT 32 DISTRICT LOT 169 GROUP 2 NEW WESTMINSTER DISTRICT STRATA PLAN BCS3086 TOGETHER WITH AN INTEREST IN THE COMMON PROPERTY IN PROPORTION TO THE UNIT ENTITLEMENT OF THE STRATA LOT AS SHOWN ON FORM V	027-868-061
STRATA LOT 33 DISTRICT LOT 169 GROUP 2 NEW WESTMINSTER DISTRICT STRATA PLAN BCS3086 TOGETHER WITH AN INTEREST IN THE COMMON PROPERTY IN PROPORTION TO THE UNIT ENTITLEMENT OF THE STRATA LOT AS SHOWN ON FORM V	027-868-079

Parcel Description	Land Title Office Parcel Identifier
STRATA LOT 34 DISTRICT LOT 169 GROUP 2 NEW WESTMINSTER DISTRICT STRATA PLAN BCS3086 TOGETHER WITH AN INTEREST IN THE COMMON PROPERTY IN PROPORTION TO THE UNIT ENTITLEMENT OF THE STRATA LOT AS SHOWN ON FORM V	027-868-087
STRATA LOT 35 DISTRICT LOT 169 GROUP 2 NEW WESTMINSTER DISTRICT STRATA PLAN BCS3086 TOGETHER WITH AN INTEREST IN THE COMMON PROPERTY IN PROPORTION TO THE UNIT ENTITLEMENT OF THE STRATA LOT AS SHOWN ON FORM V	027-868-095
STRATA LOT 36 DISTRICT LOT 169 GROUP 2 NEW WESTMINSTER DISTRICT STRATA PLAN BCS3086 TOGETHER WITH AN INTEREST IN THE COMMON PROPERTY IN PROPORTION TO THE UNIT ENTITLEMENT OF THE STRATA LOT AS SHOWN ON FORM V	027-868-109
STRATA LOT 37 DISTRICT LOT 169 GROUP 2 NEW WESTMINSTER DISTRICT STRATA PLAN BCS3086 TOGETHER WITH AN INTEREST IN THE COMMON PROPERTY IN PROPORTION TO THE UNIT ENTITLEMENT OF THE STRATA LOT AS SHOWN ON FORM V	027-868-117
STRATA LOT 38 DISTRICT LOT 169 GROUP 2 NEW WESTMINSTER DISTRICT STRATA PLAN BCS3086 TOGETHER WITH AN INTEREST IN THE COMMON PROPERTY IN PROPORTION TO THE UNIT ENTITLEMENT OF THE STRATA LOT AS SHOWN ON FORM V	027-868-125
STRATA LOT 39 DISTRICT LOT 169 GROUP 2 NEW WESTMINSTER DISTRICT STRATA PLAN BCS3086 TOGETHER WITH AN INTEREST IN THE COMMON PROPERTY IN PROPORTION TO THE UNIT ENTITLEMENT OF THE STRATA LOT AS SHOWN ON FORM V	027-868-133
STRATA LOT 40 DISTRICT LOT 169 GROUP 2 NEW WESTMINSTER DISTRICT STRATA PLAN BCS3086 TOGETHER WITH AN INTEREST IN THE COMMON PROPERTY IN PROPORTION TO THE UNIT ENTITLEMENT OF THE STRATA LOT AS SHOWN ON FORM V	027-868-141
STRATA LOT 41 DISTRICT LOT 169 GROUP 2 NEW WESTMINSTER DISTRICT STRATA PLAN BCS3086 TOGETHER WITH AN INTEREST IN THE COMMON PROPERTY IN PROPORTION TO THE UNIT ENTITLEMENT OF THE STRATA LOT AS SHOWN ON FORM V	027-868-150
STRATA LOT 42 DISTRICT LOT 169 GROUP 2 NEW WESTMINSTER DISTRICT STRATA PLAN BCS3086 TOGETHER WITH AN INTEREST IN THE COMMON PROPERTY IN PROPORTION TO THE UNIT ENTITLEMENT OF THE STRATA LOT AS SHOWN ON FORM V	027-868-168

Parcel Description	Land Title Office Parcel Identifier
STRATA LOT 43 DISTRICT LOT 169 GROUP 2 NEW WESTMINSTER DISTRICT STRATA PLAN BCS3086 TOGETHER WITH AN INTEREST IN THE COMMON PROPERTY IN PROPORTION TO THE UNIT ENTITLEMENT OF THE STRATA LOT AS SHOWN ON FORM V	027-868-176
STRATA LOT 44 DISTRICT LOT 169 GROUP 2 NEW WESTMINSTER DISTRICT STRATA PLAN BCS3086 TOGETHER WITH AN INTEREST IN THE COMMON PROPERTY IN PROPORTION TO THE UNIT ENTITLEMENT OF THE STRATA LOT AS SHOWN ON FORM V	027-868-184
STRATA LOT 45 DISTRICT LOT 169 GROUP 2 NEW WESTMINSTER DISTRICT STRATA PLAN BCS3086 TOGETHER WITH AN INTEREST IN THE COMMON PROPERTY IN PROPORTION TO THE UNIT ENTITLEMENT OF THE STRATA LOT AS SHOWN ON FORM V	027-868-192
STRATA LOT 46 DISTRICT LOT 169 GROUP 2 NEW WESTMINSTER DISTRICT STRATA PLAN BCS3086 TOGETHER WITH AN INTEREST IN THE COMMON PROPERTY IN PROPORTION TO THE UNIT ENTITLEMENT OF THE STRATA LOT AS SHOWN ON FORM V	027-868-206
STRATA LOT 47 DISTRICT LOT 169 GROUP 2 NEW WESTMINSTER DISTRICT STRATA PLAN BCS3086 TOGETHER WITH AN INTEREST IN THE COMMON PROPERTY IN PROPORTION TO THE UNIT ENTITLEMENT OF THE STRATA LOT AS SHOWN ON FORM V	027-868-214
STRATA LOT 48 DISTRICT LOT 169 GROUP 2 NEW WESTMINSTER DISTRICT STRATA PLAN BCS3086 TOGETHER WITH AN INTEREST IN THE COMMON PROPERTY IN PROPORTION TO THE UNIT ENTITLEMENT OF THE STRATA LOT AS SHOWN ON FORM V	027-868-222
STRATA LOT 49 DISTRICT LOT 169 GROUP 2 NEW WESTMINSTER DISTRICT STRATA PLAN BCS3086 TOGETHER WITH AN INTEREST IN THE COMMON PROPERTY IN PROPORTION TO THE UNIT ENTITLEMENT OF THE STRATA LOT AS SHOWN ON FORM V	027-868-231
STRATA LOT 50 DISTRICT LOT 169 GROUP 2 NEW WESTMINSTER DISTRICT STRATA PLAN BCS3086 TOGETHER WITH AN INTEREST IN THE COMMON PROPERTY IN PROPORTION TO THE UNIT ENTITLEMENT OF THE STRATA LOT AS SHOWN ON FORM V	027-868-249
STRATA LOT 51 DISTRICT LOT 169 GROUP 2 NEW WESTMINSTER DISTRICT STRATA PLAN BCS3086 TOGETHER WITH AN INTEREST IN THE COMMON PROPERTY IN PROPORTION TO THE UNIT ENTITLEMENT OF THE STRATA LOT AS SHOWN ON FORM V	027-868-257

Parcel Description	Land Title Office Parcel Identifier
STRATA LOT 52 DISTRICT LOT 169 GROUP 2 NEW WESTMINSTER DISTRICT STRATA PLAN BCS3086 TOGETHER WITH AN INTEREST IN THE COMMON PROPERTY IN PROPORTION TO THE UNIT ENTITLEMENT OF THE STRATA LOT AS SHOWN ON FORM V	027-868-265
STRATA LOT 53 DISTRICT LOT 169 GROUP 2 NEW WESTMINSTER DISTRICT STRATA PLAN BCS3086 TOGETHER WITH AN INTEREST IN THE COMMON PROPERTY IN PROPORTION TO THE UNIT ENTITLEMENT OF THE STRATA LOT AS SHOWN ON FORM V	027-868-273
STRATA LOT 54 DISTRICT LOT 169 GROUP 2 NEW WESTMINSTER DISTRICT STRATA PLAN BCS3086 TOGETHER WITH AN INTEREST IN THE COMMON PROPERTY IN PROPORTION TO THE UNIT ENTITLEMENT OF THE STRATA LOT AS SHOWN ON FORM V	027-868-281
STRATA LOT 55 DISTRICT LOT 169 GROUP 2 NEW WESTMINSTER DISTRICT STRATA PLAN BCS3086 TOGETHER WITH AN INTEREST IN THE COMMON PROPERTY IN PROPORTION TO THE UNIT ENTITLEMENT OF THE STRATA LOT AS SHOWN ON FORM V	027-868-290
STRATA LOT 56 DISTRICT LOT 169 GROUP 2 NEW WESTMINSTER DISTRICT STRATA PLAN BCS3086 TOGETHER WITH AN INTEREST IN THE COMMON PROPERTY IN PROPORTION TO THE UNIT ENTITLEMENT OF THE STRATA LOT AS SHOWN ON FORM V	027-868-303
STRATA LOT 57 DISTRICT LOT 169 GROUP 2 NEW WESTMINSTER DISTRICT STRATA PLAN BCS3086 TOGETHER WITH AN INTEREST IN THE COMMON PROPERTY IN PROPORTION TO THE UNIT ENTITLEMENT OF THE STRATA LOT AS SHOWN ON FORM V	027-868-311
STRATA LOT 58 DISTRICT LOT 169 GROUP 2 NEW WESTMINSTER DISTRICT STRATA PLAN BCS3086 TOGETHER WITH AN INTEREST IN THE COMMON PROPERTY IN PROPORTION TO THE UNIT ENTITLEMENT OF THE STRATA LOT AS SHOWN ON FORM V	027-868-320
STRATA LOT 59 DISTRICT LOT 169 GROUP 2 NEW WESTMINSTER DISTRICT STRATA PLAN BCS3086 TOGETHER WITH AN INTEREST IN THE COMMON PROPERTY IN PROPORTION TO THE UNIT ENTITLEMENT OF THE STRATA LOT AS SHOWN ON FORM V	027-868-338
STRATA LOT 60 DISTRICT LOT 169 GROUP 2 NEW WESTMINSTER DISTRICT STRATA PLAN BCS3086 TOGETHER WITH AN INTEREST IN THE COMMON PROPERTY IN PROPORTION TO THE UNIT ENTITLEMENT OF THE STRATA LOT AS SHOWN ON FORM V	027-868-346

Parcel Description	Land Title Office Parcel Identifier
STRATA LOT 61 DISTRICT LOT 169 GROUP 2 NEW WESTMINSTER DISTRICT STRATA PLAN BCS3086 TOGETHER WITH AN INTEREST IN THE COMMON PROPERTY IN PROPORTION TO THE UNIT ENTITLEMENT OF THE STRATA LOT AS SHOWN ON FORM V	027-868-354
STRATA LOT 62 DISTRICT LOT 169 GROUP 2 NEW WESTMINSTER DISTRICT STRATA PLAN BCS3086 TOGETHER WITH AN INTEREST IN THE COMMON PROPERTY IN PROPORTION TO THE UNIT ENTITLEMENT OF THE STRATA LOT AS SHOWN ON FORM V	027-868-362
STRATA LOT 63 DISTRICT LOT 169 GROUP 2 NEW WESTMINSTER DISTRICT STRATA PLAN BCS3086 TOGETHER WITH AN INTEREST IN THE COMMON PROPERTY IN PROPORTION TO THE UNIT ENTITLEMENT OF THE STRATA LOT AS SHOWN ON FORM V	027-868-371
STRATA LOT 64 DISTRICT LOT 169 GROUP 2 NEW WESTMINSTER DISTRICT STRATA PLAN BCS3086 TOGETHER WITH AN INTEREST IN THE COMMON PROPERTY IN PROPORTION TO THE UNIT ENTITLEMENT OF THE STRATA LOT AS SHOWN ON FORM V	027-868-389
STRATA LOT 65 DISTRICT LOT 169 GROUP 2 NEW WESTMINSTER DISTRICT STRATA PLAN BCS3086 TOGETHER WITH AN INTEREST IN THE COMMON PROPERTY IN PROPORTION TO THE UNIT ENTITLEMENT OF THE STRATA LOT AS SHOWN ON FORM V	027-868-397
STRATA LOT 66 DISTRICT LOT 169 GROUP 2 NEW WESTMINSTER DISTRICT STRATA PLAN BCS3086 TOGETHER WITH AN INTEREST IN THE COMMON PROPERTY IN PROPORTION TO THE UNIT ENTITLEMENT OF THE STRATA LOT AS SHOWN ON FORM V	027-868-401
STRATA LOT 67 DISTRICT LOT 169 GROUP 2 NEW WESTMINSTER DISTRICT STRATA PLAN BCS3086 TOGETHER WITH AN INTEREST IN THE COMMON PROPERTY IN PROPORTION TO THE UNIT ENTITLEMENT OF THE STRATA LOT AS SHOWN ON FORM V	027-868-419
STRATA LOT 68 DISTRICT LOT 169 GROUP 2 NEW WESTMINSTER DISTRICT STRATA PLAN BCS3086 TOGETHER WITH AN INTEREST IN THE COMMON PROPERTY IN PROPORTION TO THE UNIT ENTITLEMENT OF THE STRATA LOT AS SHOWN ON FORM V	027-868-427
STRATA LOT 69 DISTRICT LOT 169 GROUP 2 NEW WESTMINSTER DISTRICT STRATA PLAN BCS3086 TOGETHER WITH AN INTEREST IN THE COMMON PROPERTY IN PROPORTION TO THE UNIT ENTITLEMENT OF THE STRATA LOT AS SHOWN ON FORM V	027-868-435

Parcel Description	Land Title Office Parcel Identifier
STRATA LOT 70 DISTRICT LOT 169 GROUP 2 NEW WESTMINSTER DISTRICT STRATA PLAN BCS3086 TOGETHER WITH AN INTEREST IN THE COMMON PROPERTY IN PROPORTION TO THE UNIT ENTITLEMENT OF THE STRATA LOT AS SHOWN ON FORM V	027-868-443
STRATA LOT 71 DISTRICT LOT 169 GROUP 2 NEW WESTMINSTER DISTRICT STRATA PLAN BCS3086 TOGETHER WITH AN INTEREST IN THE COMMON PROPERTY IN PROPORTION TO THE UNIT ENTITLEMENT OF THE STRATA LOT AS SHOWN ON FORM V	027-868-451
STRATA LOT 72 DISTRICT LOT 169 GROUP 2 NEW WESTMINSTER DISTRICT STRATA PLAN BCS3086 TOGETHER WITH AN INTEREST IN THE COMMON PROPERTY IN PROPORTION TO THE UNIT ENTITLEMENT OF THE STRATA LOT AS SHOWN ON FORM V	027-868-460
STRATA LOT 73 DISTRICT LOT 169 GROUP 2 NEW WESTMINSTER DISTRICT STRATA PLAN BCS3086 TOGETHER WITH AN INTEREST IN THE COMMON PROPERTY IN PROPORTION TO THE UNIT ENTITLEMENT OF THE STRATA LOT AS SHOWN ON FORM V	027-868-478
STRATA LOT 74 DISTRICT LOT 169 GROUP 2 NEW WESTMINSTER DISTRICT STRATA PLAN BCS3086 TOGETHER WITH AN INTEREST IN THE COMMON PROPERTY IN PROPORTION TO THE UNIT ENTITLEMENT OF THE STRATA LOT AS SHOWN ON FORM V	027-868-486
STRATA LOT 75 DISTRICT LOT 169 GROUP 2 NEW WESTMINSTER DISTRICT STRATA PLAN BCS3086 TOGETHER WITH AN INTEREST IN THE COMMON PROPERTY IN PROPORTION TO THE UNIT ENTITLEMENT OF THE STRATA LOT AS SHOWN ON FORM V	027-868-494
STRATA LOT 76 DISTRICT LOT 169 GROUP 2 NEW WESTMINSTER DISTRICT STRATA PLAN BCS3086 TOGETHER WITH AN INTEREST IN THE COMMON PROPERTY IN PROPORTION TO THE UNIT ENTITLEMENT OF THE STRATA LOT AS SHOWN ON FORM V	027-868-508
STRATA LOT 77 DISTRICT LOT 169 GROUP 2 NEW WESTMINSTER DISTRICT STRATA PLAN BCS3086 TOGETHER WITH AN INTEREST IN THE COMMON PROPERTY IN PROPORTION TO THE UNIT ENTITLEMENT OF THE STRATA LOT AS SHOWN ON FORM V	027-868-516
STRATA LOT 78 DISTRICT LOT 169 GROUP 2 NEW WESTMINSTER DISTRICT STRATA PLAN BCS3086 TOGETHER WITH AN INTEREST IN THE COMMON PROPERTY IN PROPORTION TO THE UNIT ENTITLEMENT OF THE STRATA LOT AS SHOWN ON FORM V	027-868-524

<b>Parcel Description</b>	<b>Land Title Office Parcel Identifier</b>
STRATA LOT 79 DISTRICT LOT 169 GROUP 2 NEW WESTMINSTER DISTRICT STRATA PLAN BCS3086 TOGETHER WITH AN INTEREST IN THE COMMON PROPERTY IN PROPORTION TO THE UNIT ENTITLEMENT OF THE STRATA LOT AS SHOWN ON FORM V	027-868-532
STRATA LOT 80 DISTRICT LOT 169 GROUP 2 NEW WESTMINSTER DISTRICT STRATA PLAN BCS3086 TOGETHER WITH AN INTEREST IN THE COMMON PROPERTY IN PROPORTION TO THE UNIT ENTITLEMENT OF THE STRATA LOT AS SHOWN ON FORM V	027-868-541
STRATA LOT 81 DISTRICT LOT 169 GROUP 2 NEW WESTMINSTER DISTRICT STRATA PLAN BCS3086 TOGETHER WITH AN INTEREST IN THE COMMON PROPERTY IN PROPORTION TO THE UNIT ENTITLEMENT OF THE STRATA LOT AS SHOWN ON FORM V	027-868-559
STRATA LOT 82 DISTRICT LOT 169 GROUP 2 NEW WESTMINSTER DISTRICT STRATA PLAN BCS3086 TOGETHER WITH AN INTEREST IN THE COMMON PROPERTY IN PROPORTION TO THE UNIT ENTITLEMENT OF THE STRATA LOT AS SHOWN ON FORM V	027-868-567
STRATA LOT 83 DISTRICT LOT 169 GROUP 2 NEW WESTMINSTER DISTRICT STRATA PLAN BCS3086 TOGETHER WITH AN INTEREST IN THE COMMON PROPERTY IN PROPORTION TO THE UNIT ENTITLEMENT OF THE STRATA LOT AS SHOWN ON FORM V	027-868-575
STRATA LOT 84 DISTRICT LOT 169 GROUP 2 NEW WESTMINSTER DISTRICT STRATA PLAN BCS3086 TOGETHER WITH AN INTEREST IN THE COMMON PROPERTY IN PROPORTION TO THE UNIT ENTITLEMENT OF THE STRATA LOT AS SHOWN ON FORM V	027-868-583
STRATA LOT 85 DISTRICT LOT 169 GROUP 2 NEW WESTMINSTER DISTRICT STRATA PLAN BCS3086 TOGETHER WITH AN INTEREST IN THE COMMON PROPERTY IN PROPORTION TO THE UNIT ENTITLEMENT OF THE STRATA LOT AS SHOWN ON FORM V	027-868-591
STRATA LOT 86 DISTRICT LOT 169 GROUP 2 NEW WESTMINSTER DISTRICT STRATA PLAN BCS3086 TOGETHER WITH AN INTEREST IN THE COMMON PROPERTY IN PROPORTION TO THE UNIT ENTITLEMENT OF THE STRATA LOT AS SHOWN ON FORM V	027-868-605
LOT 1 DISTRICT LOT 169 GROUP 2 NEW WESTMINSTER DISTRICT PLAN BCP38108	027-868-613
LOT 33 DISTRICT LOT 169 GROUP 2 NEW WESTMINSTER DISTRICT PLAN 74746	008-001-961
LOT 1 DISTRICT LOT 169 GROUP 2 NEW WESTMINSTER DISTRICT PLAN 74746	008-001-642



<b>Parcel Description</b>	<b>Land Title Office Parcel Identifier</b>
LOT 2 DISTRICT LOT 169 GROUP 2 NEW WESTMINSTER DISTRICT PLAN 74746	008-001-651
LOT 3 DISTRICT LOT 169 GROUP 2 NEW WESTMINSTER DISTRICT PLAN 74746	008-001-669
LOT 4 DISTRICT LOT 169 GROUP 2 NEW WESTMINSTER DISTRICT PLAN 74746	008-001-677
LOT 5 DISTRICT LOT 169 GROUP 2 NEW WESTMINSTER DISTRICT PLAN 74746	008-001-685
LOT 6 DISTRICT LOT 169 GROUP 2 NEW WESTMINSTER DISTRICT PLAN 74746	008-001-693
LOT 7 DISTRICT LOT 169 GROUP 2 NEW WESTMINSTER DISTRICT PLAN 74746	008-001-707
LOT 8 DISTRICT LOT 169 GROUP 2 NEW WESTMINSTER DISTRICT PLAN 74746	008-001-715
LOT 9 DISTRICT LOT 169 GROUP 2 NEW WESTMINSTER DISTRICT PLAN 74746	008-001-723
LOT 10 DISTRICT LOT 169 GROUP 2 NEW WESTMINSTER DISTRICT PLAN 74746	008-001-731
LOT 11 DISTRICT LOT 169 GROUP 2 NEW WESTMINSTER DISTRICT PLAN 74746	008-001-740
LOT 12 DISTRICT LOT 169 GROUP 2 NEW WESTMINSTER DISTRICT PLAN 74746	008-001-758
LOT 13 DISTRICT LOT 169 GROUP 2 NEW WESTMINSTER DISTRICT PLAN 74746	008-001-766
LOT 14 DISTRICT LOT 169 GROUP 2 NEW WESTMINSTER DISTRICT PLAN 74746	008-001-774
LOT 15 DISTRICT LOT 169 GROUP 2 NEW WESTMINSTER DISTRICT PLAN 74746	008-001-782
LOT 16 DISTRICT LOT 169 GROUP 2 NEW WESTMINSTER DISTRICT PLAN 74746	008-001-791
LOT 17 DISTRICT LOT 169 GROUP 2 NEW WESTMINSTER DISTRICT PLAN 74746	008-001-804

<b>Parcel Description</b>	<b>Land Title Office Parcel Identifier</b>
LOT 18 DISTRICT LOT 169 GROUP 2 NEW WESTMINSTER DISTRICT PLAN 74746	008-001-812
LOT 19 DISTRICT LOT 169 GROUP 2 NEW WESTMINSTER DISTRICT PLAN 74746	008-001-821
LOT 20 DISTRICT LOT 169 GROUP 2 NEW WESTMINSTER DISTRICT PLAN 74746	008-001-839
LOT 21 DISTRICT LOT 169 GROUP 2 NEW WESTMINSTER DISTRICT PLAN 74746	008-001-847
LOT 22 DISTRICT LOT 169 GROUP 2 NEW WESTMINSTER DISTRICT PLAN 74746	008-001-855
LOT 23 DISTRICT LOT 169 GROUP 2 NEW WESTMINSTER DISTRICT PLAN 74746	008-001-863
LOT 24 DISTRICT LOT 169 GROUP 2 NEW WESTMINSTER DISTRICT PLAN 74746	008-001-871
LOT 25 DISTRICT LOT 169 GROUP 2 NEW WESTMINSTER DISTRICT PLAN 74746	008-001-880
LOT 26 DISTRICT LOT 169 GROUP 2 NEW WESTMINSTER DISTRICT PLAN 74746	008-001-898
LOT 27 DISTRICT LOT 169 GROUP 2 NEW WESTMINSTER DISTRICT PLAN 74746	008-001-901
LOT 28 DISTRICT LOT 169 GROUP 2 NEW WESTMINSTER DISTRICT PLAN 74746	008-001-910
LOT 29 DISTRICT LOT 169 GROUP 2 NEW WESTMINSTER DISTRICT PLAN 74746	008-001-928
LOT 30 DISTRICT LOT 169 GROUP 2 NEW WESTMINSTER DISTRICT PLAN 74746	008-001-936
LOT 31 DISTRICT LOT 169 GROUP 2 NEW WESTMINSTER DISTRICT PLAN 74746	008-001-944
LOT 32 DISTRICT LOT 169 GROUP 2 NEW WESTMINSTER DISTRICT PLAN 74746	008-001-952
LOT 1 DISTRICT LOT 169 GROUP 2 NEW WESTMINSTER DISTRICT PLAN 77165	010-197-397

<b>Parcel Description</b>	<b>Land Title Office Parcel Identifier</b>
LOT 2 DISTRICT LOT 169 GROUP 2 NEW WESTMINSTER DISTRICT PLAN 77165	010-197-419
LOT 3 DISTRICT LOT 169 GROUP 2 NEW WESTMINSTER DISTRICT PLAN 77165	010-197-435
LOT 4 DISTRICT LOT 169 GROUP 2 NEW WESTMINSTER DISTRICT PLAN 77165	010-197-451
LOT 5 DISTRICT LOT 169 GROUP 2 NEW WESTMINSTER DISTRICT PLAN 77165	010-197-460
LOT 6 DISTRICT LOT 169 GROUP 2 NEW WESTMINSTER DISTRICT PLAN 77165	010-197-486
LOT 7 DISTRICT LOT 169 GROUP 2 NEW WESTMINSTER DISTRICT PLAN 77165	010-197-516
LOT 8 DISTRICT LOT 169 GROUP 2 NEW WESTMINSTER DISTRICT PLAN 77165	010-197-532
LOT 9 DISTRICT LOT 169 GROUP 2 NEW WESTMINSTER DISTRICT PLAN 77165	010-197-567
LOT 10 DISTRICT LOT 169 GROUP 2 NEW WESTMINSTER DISTRICT PLAN 77165	010-197-591
LOT 11 DISTRICT LOT 169 GROUP 2 NEW WESTMINSTER DISTRICT PLAN 77165	010-197-702
LOT 12 DISTRICT LOT 169 GROUP 2 NEW WESTMINSTER DISTRICT PLAN 77165	010-197-711
LOT 13 DISTRICT LOT 169 GROUP 2 NEW WESTMINSTER DISTRICT PLAN 77165	010-197-729
LOT 14 DISTRICT LOT 169 GROUP 2 NEW WESTMINSTER DISTRICT PLAN 77165	010-197-737
LOT 15 DISTRICT LOT 169 GROUP 2 NEW WESTMINSTER DISTRICT PLAN 77165	010-197-745
LOT 16 DISTRICT LOT 169 GROUP 2 NEW WESTMINSTER DISTRICT PLAN 77165	010-197-753
LOT 17 DISTRICT LOT 169 GROUP 2 NEW WESTMINSTER DISTRICT PLAN 77165	010-197-761

<b>Parcel Description</b>	<b>Land Title Office Parcel Identifier</b>
LOT 18 DISTRICT LOT 169 GROUP 2 NEW WESTMINSTER DISTRICT PLAN 77165	010-197-788
LOT 19 DISTRICT LOT 169 GROUP 2 NEW WESTMINSTER DISTRICT PLAN 77165	010-197-818
LOT 20 DISTRICT LOT 169 GROUP 2 NEW WESTMINSTER DISTRICT PLAN 77165	010-197-826
LOT 21 DISTRICT LOT 169 GROUP 2 NEW WESTMINSTER DISTRICT PLAN 77165	010-197-842
LOT 22 DISTRICT LOT 169 GROUP 2 NEW WESTMINSTER DISTRICT PLAN 77165	010-197-851
LOT 23 DISTRICT LOT 169 GROUP 2 NEW WESTMINSTER DISTRICT PLAN 77165	010-197-869
LOT 24 DISTRICT LOT 169 GROUP 2 NEW WESTMINSTER DISTRICT PLAN 77165	010-197-877
LOT 25 DISTRICT LOT 169 GROUP 2 NEW WESTMINSTER DISTRICT PLAN 77165	010-197-893
LOT 26 DISTRICT LOT 169 GROUP 2 NEW WESTMINSTER DISTRICT PLAN 77165	010-197-907
LOT 27 DISTRICT LOT 169 GROUP 2 NEW WESTMINSTER DISTRICT PLAN 77165	010-197-923
LOT "A" (Y49769) DISTRICT LOT 169 GROUP 2 NEW WESTMINSTER DISTRICT PLAN 65431	001-492-772
LOT 50 DISTRICT LOT 169 GROUP 2 NEW WESTMINSTER DISTRICT PLAN 65431	001-828-002
LOT 51 DISTRICT LOT 169 GROUP 2 NEW WESTMINSTER DISTRICT PLAN 65431	001-828-011
LOT 52 DISTRICT LOT 169 GROUP 2 NEW WESTMINSTER DISTRICT PLAN 65431	001-828-029
LOT 53 DISTRICT LOT 169 GROUP 2 NEW WESTMINSTER DISTRICT PLAN 65431	001-828-037
LOT 54 DISTRICT LOT 169 GROUP 2 NEW WESTMINSTER DISTRICT PLAN 65431	001-828-045

<b>Parcel Description</b>	<b>Land Title Office Parcel Identifier</b>
LOT 55 DISTRICT LOT 169 GROUP 2 NEW WESTMINSTER DISTRICT PLAN 65431	001-492-781
LOT 58 DISTRICT LOT 169 GROUP 2 NEW WESTMINSTER DISTRICT PLAN 65431	001-492-799
LOT 59 DISTRICT LOT 169 GROUP 2 NEW WESTMINSTER DISTRICT PLAN 65431	001-492-811
LOT 60 DISTRICT LOT 169 GROUP 2 NEW WESTMINSTER DISTRICT PLAN 65431	001-828-053
LOT 61 DISTRICT LOT 169 GROUP 2 NEW WESTMINSTER DISTRICT PLAN 65431	001-828-061
LOT 62 DISTRICT LOT 169 GROUP 2 NEW WESTMINSTER DISTRICT PLAN 65431	001-828-070
LOT 63 DISTRICT LOT 169 GROUP 2 NEW WESTMINSTER DISTRICT PLAN 65431	001-828-088
LOT 64 DISTRICT LOT 169 GROUP 2 NEW WESTMINSTER DISTRICT PLAN 65431	001-828-096
LOT 65 DISTRICT LOT 169 GROUP 2 NEW WESTMINSTER DISTRICT PLAN 65431	001-828-100
LOT 66 DISTRICT LOT 169 GROUP 2 NEW WESTMINSTER DISTRICT PLAN 65431	001-828-118
LOT 67 DISTRICT LOT 169 GROUP 2 NEW WESTMINSTER DISTRICT PLAN 65431	001-828-126
LOT 68 DISTRICT LOT 169 GROUP 2 NEW WESTMINSTER DISTRICT PLAN 65431	001-828-134
LOT 69 DISTRICT LOT 169 GROUP 2 NEW WESTMINSTER DISTRICT PLAN 65431	001-828-142
LOT 70 DISTRICT LOT 169 GROUP 2 NEW WESTMINSTER DISTRICT PLAN 65431	001-828-151
LOT 71 DISTRICT LOT 169 GROUP 2 NEW WESTMINSTER DISTRICT PLAN 65431	001-828-169
LOT 72 DISTRICT LOT 169 GROUP 2 NEW WESTMINSTER DISTRICT PLAN 65431	001-828-177

<b>Parcel Description</b>	<b>Land Title Office Parcel Identifier</b>
LOT 73 DISTRICT LOT 169 GROUP 2 NEW WESTMINSTER DISTRICT PLAN 65431	001-828-185
LOT 74 DISTRICT LOT 169 GROUP 2 NEW WESTMINSTER DISTRICT PLAN 65431	001-828-193
LOT 75 DISTRICT LOT 169 GROUP 2 NEW WESTMINSTER DISTRICT PLAN 65431	001-828-207
LOT 76 DISTRICT LOT 169 GROUP 2 NEW WESTMINSTER DISTRICT PLAN 65431	001-828-215
LOT 77 DISTRICT LOT 169 GROUP 2 NEW WESTMINSTER DISTRICT PLAN 65431	001-828-223
LOT 78 DISTRICT LOT 169 GROUP 2 NEW WESTMINSTER DISTRICT PLAN 65431	001-828-231
LOT 79 DISTRICT LOT 169 GROUP 2 NEW WESTMINSTER DISTRICT PLAN 65431	001-828-240
LOT 80 DISTRICT LOT 169 GROUP 2 NEW WESTMINSTER DISTRICT PLAN 65431	001-828-258
LOT 81 DISTRICT LOT 169 GROUP 2 NEW WESTMINSTER DISTRICT PLAN 65431	001-828-266
LOT 82 DISTRICT LOT 169 GROUP 2 NEW WESTMINSTER DISTRICT PLAN 65431	001-828-274
LOT 83 DISTRICT LOT 169 GROUP 2 NEW WESTMINSTER DISTRICT PLAN 65431	001-828-282

**AMENDED PART 1 OF APPENDIX E-2**

**Parcel Description of Fraser River Parcels**

**On the Effective Date**

<b>Parcel Description</b>	<b>Land Title Office Parcel Identifier</b>
LOT A DISTRICT LOT 61A GROUP 2 WEST OF THE COAST MERIDIAN NEW WESTMINSTER DISTRICT PLAN BCP38043	027-862-950
LOT B DISTRICT LOT 61A GROUP 2 WEST OF THE COAST MERIDIAN NEW WESTMINSTER DISTRICT AND ACCRETED LAND FORMERLY PART OF THE FRASER RIVER PLAN BCP38043	027-862-976

**AMENDED PART 2 OF APPENDIX E-2**

**Parcel Description of Boundary Bay Parcels**

**On the Effective Date**

<b>Parcel Description</b>	<b>Land Title Office Parcel Identifier</b>
LOT 1 SECTION 24 TOWNSHIP 5 NEW WESTMINSTER DISTRICT PLAN BCP38045	027-862-968
LOT A SECTION 24 TOWNSHIP 5 NEW WESTMINSTER DISTRICT PLAN BCP38044	027-838-838
LOT B SECTION 24 TOWNSHIP 5 NEW WESTMINSTER DISTRICT PLAN BCP38044	027-838-846
LOT C SECTION 24 TOWNSHIP 5 NEW WESTMINSTER DISTRICT PLAN BCP38044	027-838-854
LOT D SECTION 24 TOWNSHIP 5 NEW WESTMINSTER DISTRICT PLAN BCP38044	027-838-862
LOT E SECTION 24 TOWNSHIP 5 NEW WESTMINSTER DISTRICT PLAN BCP38044	027-838-871
LOT F SECTION 24 TOWNSHIP 5 NEW WESTMINSTER DISTRICT PLAN BCP38044	027-838-919
LOT G SECTION 24 TOWNSHIP 5 NEW WESTMINSTER DISTRICT PLAN BCP38044	027-838-897
LOT H SECTION 24 TOWNSHIP 5 NEW WESTMINSTER DISTRICT PLAN BCP38044	027-838-901



**AMENDED PART 1 OF APPENDIX E-3**

**List of Interests on Fraser River Parcels**

**On the Effective Date**

<b>Interest Holder</b>	<b>Interest</b>	<b>Location (Land Title Office Parcel Identifier)</b>	<b>Land Title Office Document Reference Number</b>
Corporation of Delta	Statutory Right of Way for dyke and drainage ditch (Expiry Date: August 20, 2018)	027-862-950 027-862-976	BR334440 Plan 50344
Transport Canada	Zoning Regulation	027-862-950 027-862-976	LTO T54793 Plan 61884
Her Majesty the Queen in Right of the Province of BC	Undersurface Rights	027-862-950 027-862-976	Y77420

**AMENDED PART 2 OF APPENDIX E-3**

**List of Interests on Boundary Bay  
Parcels**

**On the Effective Date**

<b>Interest Holder</b>	<b>Interest</b>	<b>Location (Land Title Office Parcel Identifier)</b>	<b>Land Title Office Document Reference Number</b>
British Columbia Hydro & Power Authority	Statutory Right of Way Transmission, Distribution and Communications	027-862-968	217890C Plan 16279  B49836 Plan 30103  N26855 Plan 50790
Corporation of Delta	Statutory Right of Way Dyke	027-862-968 027-838-901	BK68263 Plan NWP 56667
Corporation of Delta	Statutory Right of Way Pump Station and Drainage Ditch (Expiry Date: August 16, 2020)	027-862-968	BP217316 Plan LMP41783
Greater Vancouver Regional District	Statutory Right of Way Regional Park Purposes	027-862-968 027-838-901	BX529248 Rights cover only those parts of the Boundary Bay Parcels that are encumbered by the Delta dyke SRW (shown on Plan NWP56667)

Interest Holder	Interest	Location (Land Title Office Parcel Identifier)	Land Title Office Document Reference Number
Transport Canada	Legal Notation Zoning Regulation Pursuant to the Aeronautics Act (Canada)	027-862-968 027-838-838 027-838-846 027-838-854 027-838-862 027-838-871 027-838-919 027-838-897 027-838-901	T54793 Plan 61884
Her Majesty the Queen in Right of the Province of BC	Undersurface Rights	027-862-968 027-838-838 027-838-846 027-838-854 027-838-862 027-838-871 027-838-919 027-838-897 027-838-901	Y77420

**AMENDED APPENDIX G-2****Parcel Description of Tsawwassen Lands  
Included in the Agricultural Land Reserve****On the Effective Date**

<b>Parcel Description</b>	<b>Land Title Office Parcel Identifier</b>
LOT A DISTRICT LOTS 183, 963 AND 964 GROUP 2 NEW WESTMINSTER DISTRICT PLAN EPP28118 <sup>G-2-1</sup>	029-207-576
LOT 1 DISTRICT LOTS 183, 185 AND 962 GROUP 2 NEW WESTMINSTER DISTRICT PLAN EPP28117 <sup>G-2-2</sup>	029-207-568
PARCEL "ONE" (REFERENCE PLAN 6994) OF PARCEL "A" (REFERENCE PLAN 4574), DISTRICT LOT 183 GROUP 2 NEW WESTMINSTER DISTRICT EXCEPT: FIRSTLY: PART SUBDIVIDED BY PLAN 28898, SECONDLY: PARCEL "C" (REFERENCE PLAN 30741), THIRDLY: PARCEL "A" (PLAN 38001), FOURTHLY: PARCEL "B" (PLAN 38001), FIFTHLY: PARCEL "D" (PLAN 42153), SIXTHLY: PART ON STATUTORY RIGHT OF WAY PLAN 49448, SEVENTHLY: PART ON STATUTORY RIGHT OF WAY PLAN 77524, EIGHTLY: PART ON STATUTORY RIGHT OF WAY PLAN 38797, NINTHLY: PART DEDICATED ROAD ON PLAN LMP40488, TENTH: PART SUBDIVIDED BY PLAN BCP38778, ELEVENTH: PART SUBDIVIDED BY PLAN BCP38779, TWELFTH: PART SUBDIVIDED BY PLAN BCP38050	009-187-715
LOT 3 DISTRICT LOT 184 GROUP 2 NEW WESTMINSTER DISTRICT PLAN 839 EXCEPT: FIRSTLY: PARCEL D (PLAN 38001), SECONDLY: PART DEDICATED ROAD ON PLAN LMP40488, THIRDLY: PART SUBDIVIDED BY PLAN BCP38779, FOURTHLY: PART SUBDIVIDED BY PLAN BCP38049	009-286-462
LOT 2 DISTRICT LOT 107 GROUP 2 NEW WESTMINSTER DISTRICT PLAN BCP38059	027-865-002
LOT 1 SECTION 22 TOWNSHIP 5 NEW WESTMINSTER DISTRICT PLAN BCP38060	027-869-105
LOT 2 SECTION 22 TOWNSHIP 5 NEW WESTMINSTER DISTRICT PLAN BCP38060	027-869-113

<sup>G-2-1</sup> Refer to Footnote C-4-2 in Appendix C-4.

<sup>G-2-2</sup> Refer to Footnote C-4-1 in Appendix C-4.

<b>Parcel Description</b>	<b>Land Title Office Parcel Identifier</b>
LOT 4 SECTION 22 TOWNSHIP 5 AND DISTRICT LOT 833 GROUP 2 NEW WESTMINSTER DISTRICT PLAN BCP38060	027-869-130
LOT "D" SECTION 22 TOWNSHIP 5 NEW WESTMINSTER DISTRICT PLAN 23543	009-209-352
LOT 1 SECTION 15 TOWNSHIP 5 AND DISTRICT LOT 833 GROUP 2 NEW WESTMINSTER DISTRICT PLAN BCP38061	027-866-637
LOT A DISTRICT LOT 185 GROUP 2 NEW WESTMINSTER DISTRICT PLAN BCP38051	027-867-749
LOT S SECTION 22 TOWNSHIP 5 AND DISTRICT LOT 172 GROUP 2 NEW WESTMINSTER DISTRICT PLAN BCP38065	027-869-181

**AMENDED APPENDIX G-3**

**Parcel Description of Tsawwassen Lands  
Excluded from the Agricultural Land  
Reserve<sup>G-3-1</sup>**

**On the Effective Date**

<b>Parcel Description</b>	<b>Land Title Office Parcel Identifier</b>
PARCEL "3" (REFERENCE PLAN 9694) DISTRICT LOT 183 GROUP 2 NEW WESTMINSTER DISTRICT	009-187-634
LOT 1 DISTRICT LOT 183 GROUP 2 NEW WESTMINSTER DISTRICT PLAN 19032	009-292-276
LOT 2 DISTRICT LOT 183 GROUP 2 NEW WESTMINSTER DISTRICT PLAN 19032	009-292-292
LOT 3 DISTRICT LOT 183 GROUP 2 NEW WESTMINSTER DISTRICT PLAN 19032	009-292-322
PARCEL "2" (REFERENCE PLAN 7637) DISTRICT LOT 183 GROUP 2 NEW WESTMINSTER DISTRICT EXCEPT: FIRSTLY: PART SUBDIVIDED BY PLAN 19032, SECONDLY: PARCEL "C" (PLAN 38001), NEW WESTMINSTER DISTRICT, THIRDLY: PLAN BCP38779	009-188-126
PARCEL "C" (REFERENCE PLAN 6995) DISTRICT LOT 183 GROUP 2 EXCEPT: FIRSTLY: PARCEL "2" (REFERENCE PLAN 7637), SECONDLY: PARCEL "3" (REFERENCE PLAN 9694), THIRDLY: PART ON SRW PLAN 38797 NEW WESTMINSTER DISTRICT	009-188-266
PARCEL "C" (STATUTORY RIGHT OF WAY PLAN 30741) OF PARCEL "ONE" (REFERENCE PLAN 6994) DISTRICT LOT 183 GROUP 2 NEW WESTMINSTER DISTRICT	009-188-011
LOT A DISTRICT LOT 183 GROUP 2 NEW WESTMINSTER DISTRICT PLAN BCP38050	027-863-174
LOT B DISTRICT LOT 183 GROUP 2 NEW WESTMINSTER DISTRICT PLAN BCP38050	027-863-409
LOT A DISTRICT LOT 184 GROUP 2 NEW WESTMINSTER DISTRICT PLAN BCP38049	027-863-620

<sup>G-3-1</sup> The Former Tsawwassen Reserve is not within the Agricultural Land Reserve.

<b>Parcel Description</b>	<b>Land Title Office Parcel Identifier</b>
LOT 1 DISTRICT LOT 108 GROUP 2 NEW WESTMINSTER DISTRICT PLAN 20071	008-640-602
LOT 2 DISTRICT LOT 108 GROUP 2 NEW WESTMINSTER DISTRICT PLAN 20071	008-640-611
LOT 3 EXCEPT: PART DEDICATED ROAD ON PLAN LMP40488 DISTRICT LOT 108 GROUP 2 NEW WESTMINSTER DISTRICT PLAN 20071	008-640-629
PARCEL "A" (REFERENCE PLAN 7741) LOT 10 EXCEPT: SOUTHERLY 15 FEET (PLAN WITH BYLAW FILED 40665), DISTRICT LOTS 108 AND 109 GROUP 2 NEW WESTMINSTER DISTRICT PLAN 3033	009-182-322
LOT 3 DISTRICT LOT 108 GROUP 2 NEW WESTMINSTER DISTRICT PLAN BCP38059	027-865-037
LOT 1 DISTRICT LOT 107 GROUP 2 NEW WESTMINSTER DISTRICT PLAN BCP38059	027-864-995
LOT L DISTRICT LOT 107 GROUP 2 NEW WESTMINSTER DISTRICT PLAN BCP38056	027-838-234
LOT M DISTRICT LOT 107 GROUP 2 NEW WESTMINSTER DISTRICT PLAN BCP38056	027-838-242
LOT 1 DISTRICT LOT 183 GROUP 2 NEW WESTMINSTER DISTRICT PLAN BCP38055	027-864-341
LOT 2 DISTRICT LOT 183 GROUP 2 NEW WESTMINSTER DISTRICT PLAN BCP38055	027-864-359
LOT 3 SECTION 22 TOWNSHIP 5 AND DISTRICT LOT 833 GROUP 2 NEW WESTMINSTER DISTRICT PLAN BCP38060	027-869-121
LOT 2 SECTION 15 TOWNSHIP 5 AND DISTRICT LOT 833 GROUP 2 NEW WESTMINSTER DISTRICT PLAN BCP38061	027-866-645
LOT 3 SECTION 15 TOWNSHIP 5 NEW WESTMINSTER DISTRICT PLAN BCP38061	027-866-653
LOT 1 SECTION 15 TOWNSHIP 5 AND DISTRICT LOT 833 GROUP 2 NEW WESTMINSTER DISTRICT PLAN BCP38062	027-869-199
LOT 2 DISTRICT LOT 833 GROUP 2 NEW WESTMINSTER DISTRICT PLAN BCP38062	027-869-211

<b>Parcel Description</b>	<b>Land Title Office Parcel Identifier</b>
LOT 3 SECTION 15 TOWNSHIP 5 AND DISTRICT LOT 833 GROUP 2 NEW WESTMINSTER DISTRICT PLAN BCP38062	027-869-202
LOT Q DISTRICT LOT 169 GROUP 2 NEW WESTMINSTER DISTRICT PLAN BCP38067	027-869-750
LOT 34 DISTRICT LOT 169 GROUP 2 NEW WESTMINSTER DISTRICT PLAN 74746	008-001-979
LOT A DISTRICT LOTS 183, 184 AND 108 GROUP 2 NEW WESTMINSTER DISTRICT PLAN BCP38052	027-869-091
LOT N DISTRICT LOT 108 GROUP 2 NEW WESTMINSTER DISTRICT PLAN BCP38066	027-869-156
LOT T SECTION 15 TOWNSHIP 5 NEW WESTMINSTER DISTRICT PLAN BCP38064	027-869-733
LOT R SECTION 15 TOWNSHIP 5 NEW WESTMINSTER DISTRICT PLAN BCP38063	027-869-725
LOT P DISTRICT LOT 107 GROUP 2 NEW WESTMINSTER DISTRICT PLAN BCP38066	027-869-164
LOT A DISTRICT LOTS 107 AND 183 GROUP 2 NEW WESTMINSTER DISTRICT PLAN BCP38053	027-869-318